

KEY

- Application Boundary
- Proposed Access Haul Route
- Offset Distances

PRoW

- Footpath

National Heritage List for England

Listed Buildings

- II

Natural England

- Ancient & Semi-Natural Woodland

Flood Zones

- Flood Zone 3
- Flood Zone 2

OS Open Data

- Buildings
- Contours
- Woodland

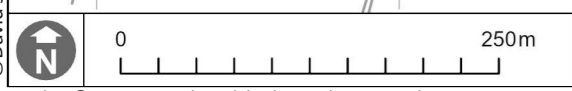
Status
ISSUED FOR INFORMATION

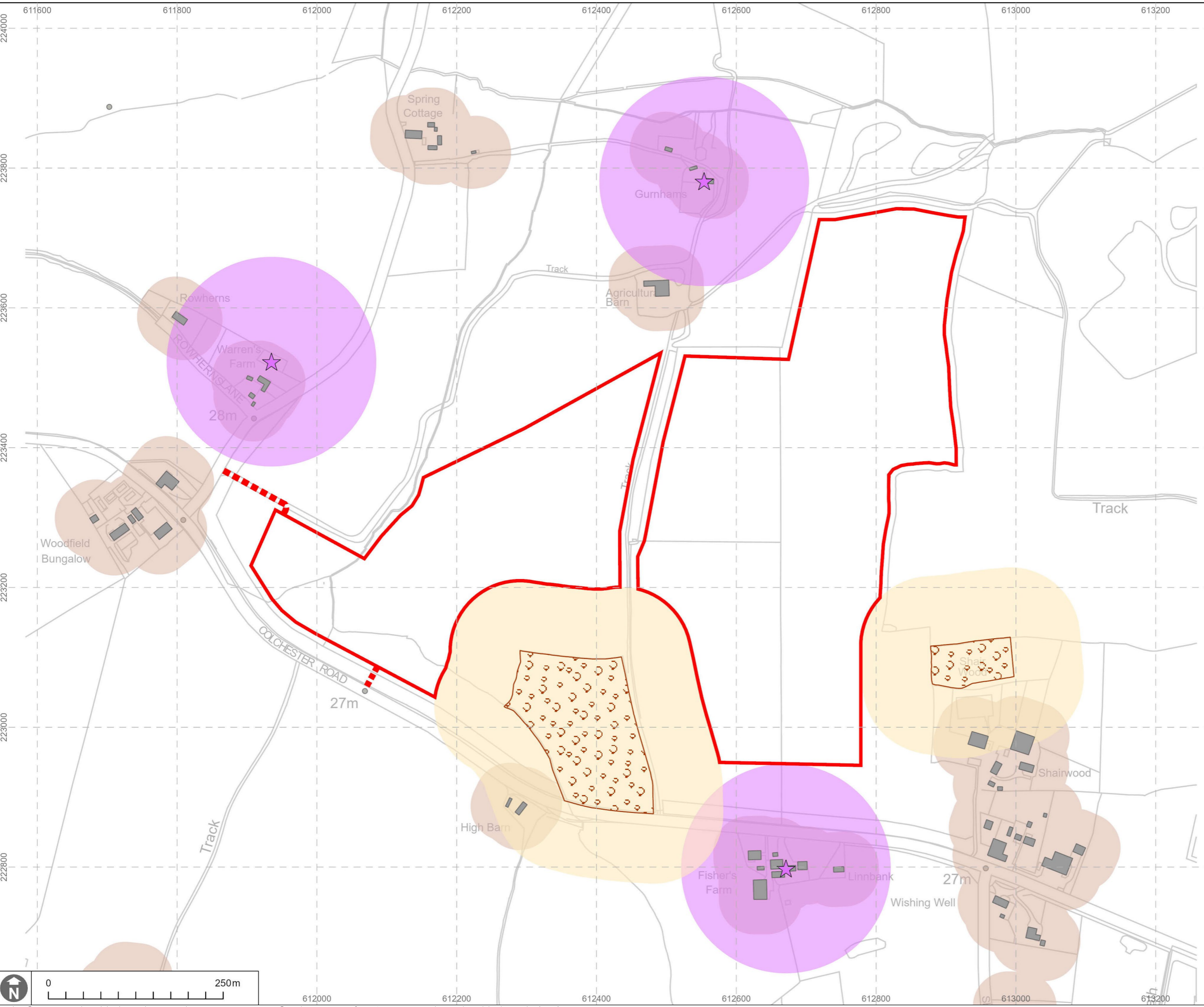


Project
A88 - GURNHAMS






Drawing Title
DESIGNATIONS

Scale 1:5,000	Sheet Size A3	Date APR 2024
Client Ref. -	Drawing Ref. 3059-2-2-5	Version S4-P1
	Drawing No. DR-0001	





KEY

-  Site Boundary
-  Proposed Access Haul Route
-  Ancient Woodland 100m Buffer
-  Listed Buildings 150m Buffer
-  Local Buildings 50m Buffer

Status
ISSUED FOR INFORMATION



Project
A88 - GURNHAMS

Drawing Title
DESIGNATION STAND-OFFS

Scale 1:5,000	Sheet Size A3	Date APR 2024
Client Ref. -	Drawing Ref. 3059-2-2-5	Version S4-P1
	Drawing No. DR-0002	

