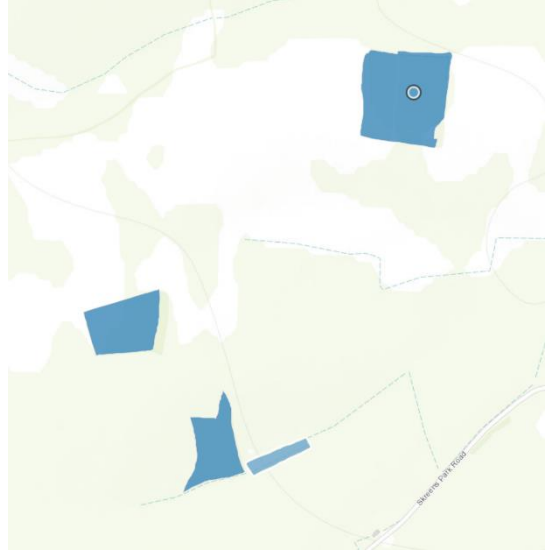


Annex 1: Site Allocations

Site Reference	Candidate Site Name	Nearest Town, Post Code or Grid Reference	Development Description, if Indicated	Adjacent to or within Ancient Woodland?	Woodland Type Affected	Ancient and Veteran Trees (AVTs) Affected?	Notes
Braintree							
A6	Bradwell Quarry	CO5 9DF	Quarry	Adjacent	Ancient and Semi-Natural Woodland (ASNW), at grid reference TL82701994.	No	<ul style="list-style-type: none"> • ASNW is immediately to the south of the site boundary • Further ASNW approx. 150m away • Upney Wood ASNW 255m to east.
A48	Bradwell, Grange Farm	TL837215	Quarry	No	N/A	Yes, tree 28382, 70m to North of site. Veteran oak with 5.25m girth at 1.5m height.	https://ati.woodlandtrust.org.uk/tree-search/tree?treeid=28382#/
A52	Coleman's	TL839155	Quarry	No	Deciduous	No	

	Farm, Southern extension				wood adjacent.		
A54	Whiteheads, Witham	TL811172	Quarry	No	Deciduous wood adjacent.	No	
A92	Land at Pattiswick Hall Farm, Small Site	TL810233	Quarry	No	N/A	Yes	Unrecorded candidate AVT within site – mentioned in report: ‘There are few scattered trees near the watercourse which would be lost to the development. This includes an Ancient Oak tree, a possible Ancient Oak tree and Notable mature Oak. Ancient trees are classed as irreplaceable habitats. On the northern boundary is a boundary group of mature Oak trees, that collectively form a significant landscape feature’, p. 252.
A93	Land at Pattiswick Hall Farm, Full Site	TL806243	Quarry	No	N/A	Yes	
A94	Land at Highfields Farm	TL866175	Quarry	Adjacent	ASNW	No	220m to the South West of the site is an ASNW (grid reference TL860169).
A96	Rayne Quarry, Southern Extension	TL707224	Quarry	No	N/A	Yes	Unrecorded candidate AVT within site – as seen from Google Maps.
Chelmsford							

A56	Sheepcotes, Western	TL717136	Quarry	Adjacent	ASNW	No	Adjacent to the site, on the North West boundary, is an ASNW at TL715137, Sheepcotes Wood.
A58	Little Smiths, Danbury	TL802058	Quarry	Adjacent	Plantations on Ancient Woodland Sites (PAWS).	No	Adjacent to the site, on the East South East boundary, is an PAWS, Thrift Wood, at TL804055.
A59	Lowley's Farm	TL724151	Quarry	Adjacent	ASNW	Yes – unrecorded candidate AVT within site, as seen from Google Maps in the field boundary.	Adjacent to the site, on the East boundary, is ASNW at TL729151, Lyonshall Wood.
A60a	Shallow Cross Farm	TL621089	Quarry	Two adjacent and another within. All on the Ancient Woodland Inventory.	ASNW	No	<ul style="list-style-type: none"> • Adjacent to the site, on the North boundary, is ASNW at TL615087, Rows Wood • Skreens Wood (ASNW) 125m distant from the site at TL620092 • Within the site is Bushey-Hays Spring and Ashwood Spring (ASNW), at TL6108. A60a report states: ‘Bushey-hays Spring Local Wildlife Sites (LoWS) is within the Site boundary and it is proposed that the extraction completely surrounds it. Rows Wood LoWS is on the northern

							<p>border and Skreens Wood LoWS is 125m from the Site. All of these LoWS are also ancient woodland and are therefore classed as irreplaceable habitat', p. 95.</p>  <p><i>Figure 1. Skreens Wood (N), Rows Wood (E), and Bushey-Hays Spring and Ashwood Spring (S), all on the Ancient Woodland Inventory.</i></p>
A60b	Shallow Cross Farm	TL620091	Quarry	Two adjacent and another within. All	ASNW	No	<ul style="list-style-type: none"> • Adjacent to the site, on the North boundary, is ASNW at TL615087, Rows Wood • Skreens Wood (ASNW) less than 200m


				on the Ancient Woodland Inventory.			<p>distant from the site at TL620092</p> <ul style="list-style-type: none"> • Within the site is Bushey-Hays Spring and Ashwood Spring (ASNW) at TL6108. A60b report states: <p>‘Bushey-hays Spring Local Wildlife Sites (LoWS) is within the Site boundary and it is proposed that the extraction completely surrounds it. Rows Wood LoWS is on the northern border and Skreens Wood LoWS is adjacent to the conveyor and less than 200m from the main Site area. All of these LoWS are also ancient woodland and are therefore classed as irreplaceable habitat’, p. 101.</p>
Colchester							
A31	Maldon Road, Birch	TL935195	Quarry	No	N/A	Yes – unrecorded candidate AVT within site, as seen from Google Maps in field boundary.	
A61	Heckonfordb ridge	TL938215	Quarry	No	PAWS	No	Gol Grove, or Hanging Wood, PAWS 150m to East.
A95	Land at Bellhouse Farm south	TL940229	Quarry	Adjacent	ASNW	Yes, tree 202276. Notable oak	<ul style="list-style-type: none"> • Adjacent to the site, on the south boundary, is an ASNW at TL940226 – Gol Grove or Hanging Wood.

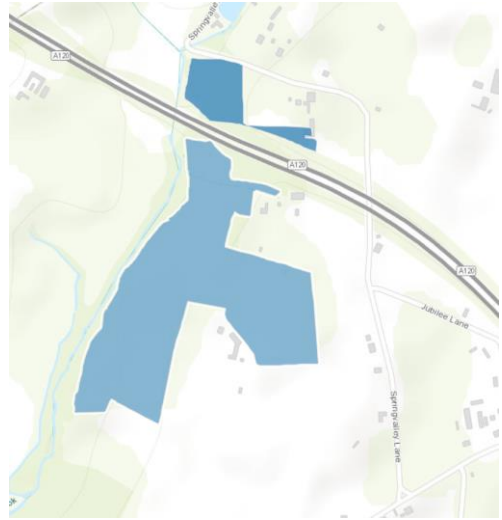
						with 4m girth at 1.5m height.	<ul style="list-style-type: none"> Tree 202276: https://ati.woodlandtrust.org.uk/tree-search/tree?treeid=202276#/.
Epping							
A60a	Shallow Cross Farm	TL621089	Quarry	Two adjacent and another within. All on the Ancient Woodland Inventory.	ASNW	No	<ul style="list-style-type: none"> Adjacent to the site, on the North boundary, is ASNW at TL615087, Rowes Wood Skreens Wood (ASNW) 125m distant from the site at TL620092 Within the site is Bushey-Hays Spring and Ashwood Spring (ASNW), at TL6108. A60a report states: 'Bushey-hays Spring Local Wildlife Sites (LoWS) is within the Site boundary and it is proposed that the extraction completely surrounds it. Rowes Wood LoWS is on the northern border and Skreens Wood LoWS is 125m from the Site. All of these LoWS are also ancient woodland and are therefore classed as irreplaceable habitat', p. 95.
A60b	Shallow Cross Farm	TL620091	Quarry	Two adjacent and another within. All on the Ancient	ASNW	No	<ul style="list-style-type: none"> Adjacent to the site, on the North boundary, is ASNW at TL615087, Rowes Wood Skreens Wood (ASNW) less than 200m distant from the site at TL620092 Within the site is Bushey-Hays Spring

				<i>Woodland Inventory.</i>			<p><i>and Ashwood Spring (ASNW) at TL6108. A60b report states:</i></p> <p><i>'Bushey-hays Spring Local Wildlife Sites (LoWS) is within the Site boundary and it is proposed that the extraction completely surrounds it. Rowes Wood LoWS is on the northern border and Skreens Wood LoWS is adjacent to the conveyor and less than 200m from the main Site area. All of these LoWS are also ancient woodland and are therefore classed as irreplaceable habitat', p. 101.</i></p>
A63	Patch Park, Abridge	TQ488978	Quarry	No	N/A	Yes – unrecorded candidate AVT within site, as seen from Google Maps in field boundary.	
Maldon							
A49	Coleman's Farm, Hill Broad Farm	TL845151	Quarry	No	Deciduous woodland within and adjacent.	No	
A51	Coleman's Farm, Hill	TL833154	Quarry	No	Deciduous woodland	No	

	Broad Farm				within and adjacent.		
A58	Little Smiths, Danbury	TL802058	Quarry	Adjacent	Ancient Replanted Woodland (PAWS).	No	Adjacent to the site, on the East South East boundary, is an PAWS, Thrift Wood, at TL804055.
A65	Land South of Asheldham Quarry	TL978014	Quarry	No	N/A	Yes – unrecorded candidate AVT on roadside, as seen from Google Maps.	
A66	White House Farm, Woodham Walter	TL818069	Quarry	Possibly Adjacent	Deciduous woodland adjacent. Possibly ancient. Shows on Andre Map.	Notable oaks on Southern boundary.	<ul style="list-style-type: none"> Report indicates possibly Ancient Woodland, The Wilderness: ‘The adjacent LoWS – The Wilderness – is a streamside woodland that may have ancient origins. The pits to the north have a great wildlife diversity and include Wet Woodland Priority habitat. There is also Lowland Mixed Deciduous Woodland Priority habitat beyond the boundary in the southwest corner. Bog Wood (Ma22) LoWS is 220m the east and comprises probably ancient woodland. Manor Road Complex LoWS (Ma14) is c.1km downstream of the Site, connected by the watercourse’, p. 134.


							<ul style="list-style-type: none"> Report indicates notable oaks here: ‘There is a mature notable Oak tree located on the southern Boundary’, p. 134.
A82	Coleman’s Farm, Elm Springs Extension	TL842149	Quarry	Yes	ASNW and deciduous woodland adjacent.	No	480m to the site’s South East is ASNW at TL860169, Kelvedon Hall Wood.
A94	Land at Highfields Farm	TL866175	Quarry	Yes	ASNW	No	220m to the South West of the site is an ASNW (grid reference TL860169).
Tendring							
A67	Church Farm, Alresford	TM062210	Quarry	No	Deciduous woodland adjacent.	AVT candidates on Western boundary.	<p>Report indicates Western boundary AVT candidates:</p> <p>‘There is a candidate veteran tree in north-west corner of the Site, on the western boundary and there are several other mature trees which may have potential to be veteran or ancient trees within this western boundary Hedgerow. Candidate veteran trees have some of the required veteran features and have the potential to develop further</p>

							features during the tree's life cycle that were not captured at the time of the survey. Veteran and ancient trees are irreplaceable habitat', p. 139.
A68	Crabtree Farm, Great Bentley	TM108231	Quarry	Adjacent	ASNW	No, but future veteran trees mentioned in report.	To the South West corner of the site, by approximately 100m, there is ASNW at TM101225, Alder Car.
A71	Lodge Farm, Alresford	TM059204	Quarry	No	N/A	Yes, veteran oak tree 195006 at the site's North Eastern corner. 4.5m estimated girth at 1.5m height. Also ancient oak, 'The Doorway Oak', within the proposed site (tree 195073). 5.5m girth at 1.5m height.	<ul style="list-style-type: none"> • Tree 195006: https://ati.woodlandtrust.org.uk/tree-search/tree?treeid=195006#/ • Tree 195073: https://ati.woodlandtrust.org.uk/tree-search/tree?treeid=195073#/.  <p style="text-align: center;"><i>Figure 2. The Doorway Oak.</i></p>
A72	Martells,	TM046271	Quarry	Adjacent	ASNW	No	Report indicates Walls Wood could be

	Southern Extension						<p>ancient. The Ancient Woodland Inventory confirms it:</p> <p>‘Walls Wood is the closest Local Wildlife Site to the Site and is c.220m west of it. This is a relatively large site consisting of probably ancient streamside woodland. Ancient Woodland is irreplaceable habitat. There are three other Local Wildlife Sites within 1km, one of which is also Special Roadside Verge’, p. 159.</p>  <p><i>Figure 3. Walls Wood confirmed ASNW.</i></p>
A73	Martells, Western	TM046281	Quarry	No	N/A	Yes	Report indicates AVTs within boundary:

	Extension						‘There is a veteran tree on the eastern boundary. There is also a candidate a veteran tree near to this, which is likely to be ancient and another Candidate veteran tree on the southern boundary’, p. 164.
A74	Thorrington Hall Farm	TM092195	Quarry	Adjacent	ASNW and PAWS	Yes	<ul style="list-style-type: none"> • There is PAWS at TM097192 and TM099193, Thorrington Hall Wood • ASNW on Southern boundary, Rook Wood • And report indicates AVTs within boundary: <p>‘The Site also contains a number of ancient, veteran and candidate veteran trees; ancient and veteran trees are considered to be irreplaceable habitat’, p. 169.</p>
A79	Crown Quarry, North of Wick Lane	TM035299	Quarry	No	Deciduous woodland adjacent.	Yes	<p>Report indicates notable trees within boundary:</p> <p>‘There are several mature Oak trees on the boundaries which are Notable or significant boundary features of the Site’, p. 189.</p>
A85	Martells, North of Frating Road - East	TM066288	Quarry	No	N/A	Yes	<p>Report indicates notable trees along boundary (Morrow Lane), and in Eastern hedge line:</p> <p>‘The Site would be an extension to the existing Martells Quarry complex and comprises part</p>

							of a large arable field which is partly bordered by hedgerows, mature trees, and woodland. The Site is bordered by Little Bromley Road and Morrow Lane; these have mature trees and hedgerows (Priority habitat) on either side', p. 215.
A86	Martells, North of Frating Road – West	TM061292	Quarry	No	N/A	Yes	Report indicates AVTs along boundary (Morrow Lane) and in in North West boundary, see above.
A88	Gurnham's Farm	TM126234	Quarry	Adjacent	ASNW	No	<ul style="list-style-type: none"> • Adjacent to the site, on the South boundary, is ASNW at TM1322, High Barn Wood. • East boundary borders Shair Wood (ASNW).
Uttlesford							
A22	Little Bullocks Farm	TL578208	Quarry	No	Deciduous woodland adjacent.	No	
A23	Little Bullocks Farm	TL577208	Quarry	Adjacent	ANSW	No	Adjacent to the site on the north boundary is ASNW at TL576210, Runnels Hay.
A75	Land at Orford, Ugley	TL515267	Quarry	No	N/A	No, but future AVTs identified.	Future veteran trees mentioned in report: 'There is a watercourse running through the Site and also a mature Hedgerow with large mature Oak trees (Priority habitat), in a separate location', p. 175.
A77	Westward	TL593228	Quarry	No	N/A	Yes, ancient	<ul style="list-style-type: none"> • Tree 9454:

	<p>extension to Highwood Quarry, Little Easton</p>					<p>oak tree to the site's East, tree 9454 (girth 6.8m at 1.5m height), together with additional oak 10263 (girth 7.44m at 1.3m height).</p> <p>Also ancient willow tree along Western boundary.</p>	<p>https://ati.woodlandtrust.org.uk/tree-search/tree?treeid=9454#/</p> <ul style="list-style-type: none"> Tree 10263: https://ati.woodlandtrust.org.uk/tree-search/tree?treeid=10263#/  <p><i>Figure 4. Tree 10264, a Tree of National Special Interest (TNSI).</i></p> <ul style="list-style-type: none"> Report indicates ancient willow tree
--	--	--	--	--	--	---	--

							<p>along the Western boundary:</p> <p>'A mature willow, located along the western boundary was assessed as being likely to qualify as an ancient tree specimen. Ancient and veteran trees are irreplaceable habitats. There are a number of mature trees present along the western boundary. There are no hedgerows present on Site', p. 185.</p>
A96	Rayne Quarry, Southern Extension	TL708224	Quarry	No	N/A	Yes – unrecorded candidate AVT within site, as seen from Google Maps in field boundary.	