

Wick Farmhouse and Barn

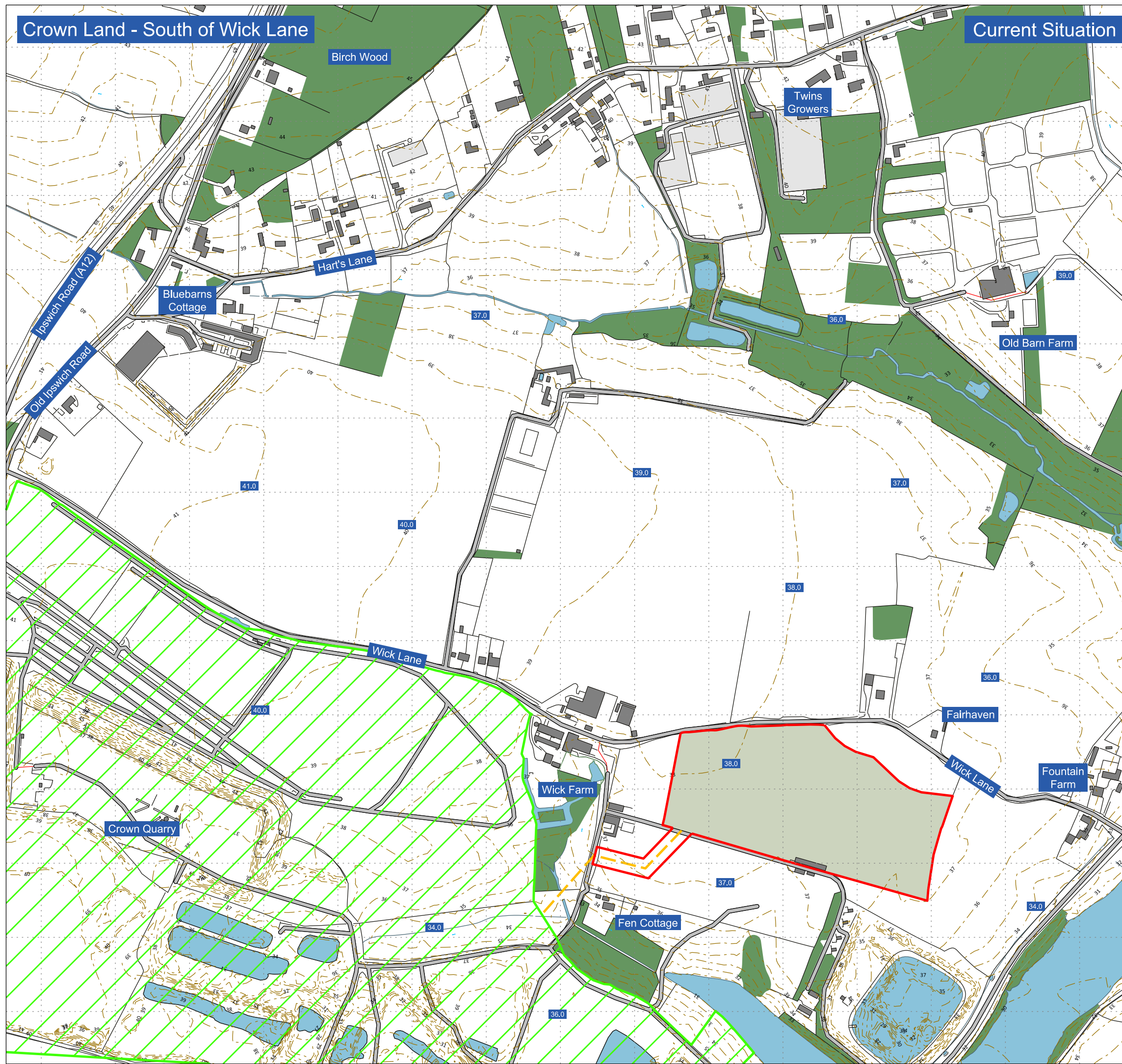
The Grade II farmhouse is separated from the Site by mature trees. Modern barns lie between the listed Barn and the Site. There would be no views of the workings.



### Fountain Farmhouse








The Grade II house sits amongst trees and buildings 250m east of the Site. A lane bounded by mature high hedges and a large arable field separates the two. The ground rises to the west. There is no inter-visibility between the asset and the Site, and at 250m, no effect upon its setting.





Crown Land - South of Wick Lane

Current Situation

- Legend**
-  Promotion Boundary
  -  Existing Woodland
  -  Water Bodies
  -  1m Contours (mAOD) & Spot Heights
  -  Existing Crown Quarry
  -  Existing Agricultural Land within the Site
  -  Access to Crown Farm Quarry



PROJECT  
Crown Land - South of Wick Lane

DRAWING TITLE  
Current Situation

DATE  
March 2024

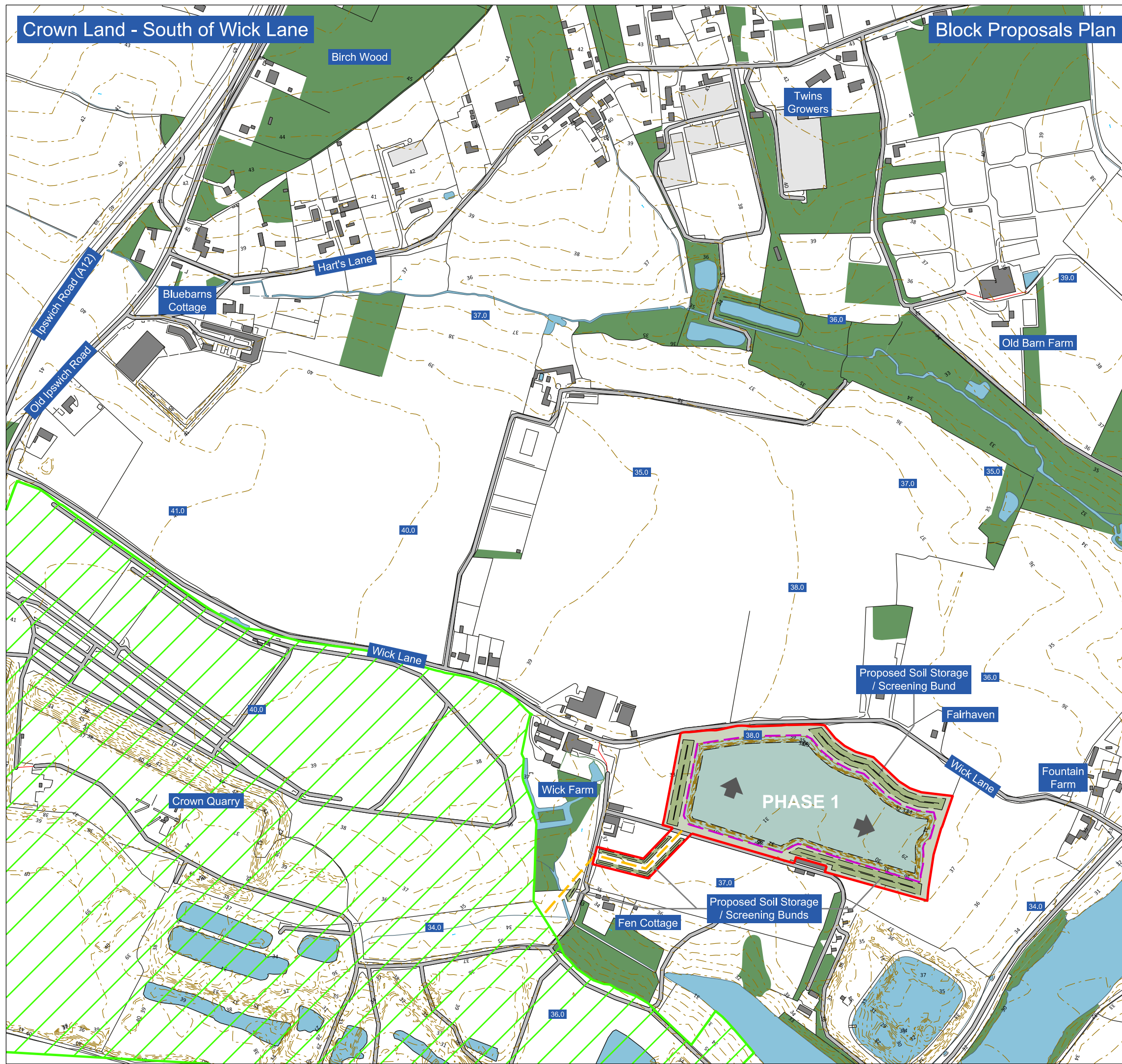
SCALE  
1:5,000 @ A3

DRAWING No.  
PDE.CRW.B1A

DRAWING STATUS  
FINAL



Reproduced from Ordnance Survey digital map data © Crown Copyright. All rights reserved. License number 0100031673  
THIS DRAWING MAY NOT BE USED WITHOUT CONSENT OF PDE CONSULTING LTD  
01284 764085 . www.pdeconsulting.co.uk



Crown Land - South of Wick Lane

Block Proposals Plan

- Legend**
-  Promotion Boundary
  -  Phase 1
  -  Proposed Direction of Working
  -  Existing Woodland
  -  Water Bodies
  -  1m Contours (mAOD) & Spot Heights
  -  Existing Crown Quarry
  -  Access to Crown Farm Quarry



PROJECT  
Crown Land - South of Wick Lane

DRAWING TITLE  
Block Proposals Plan

DATE  
March 2024

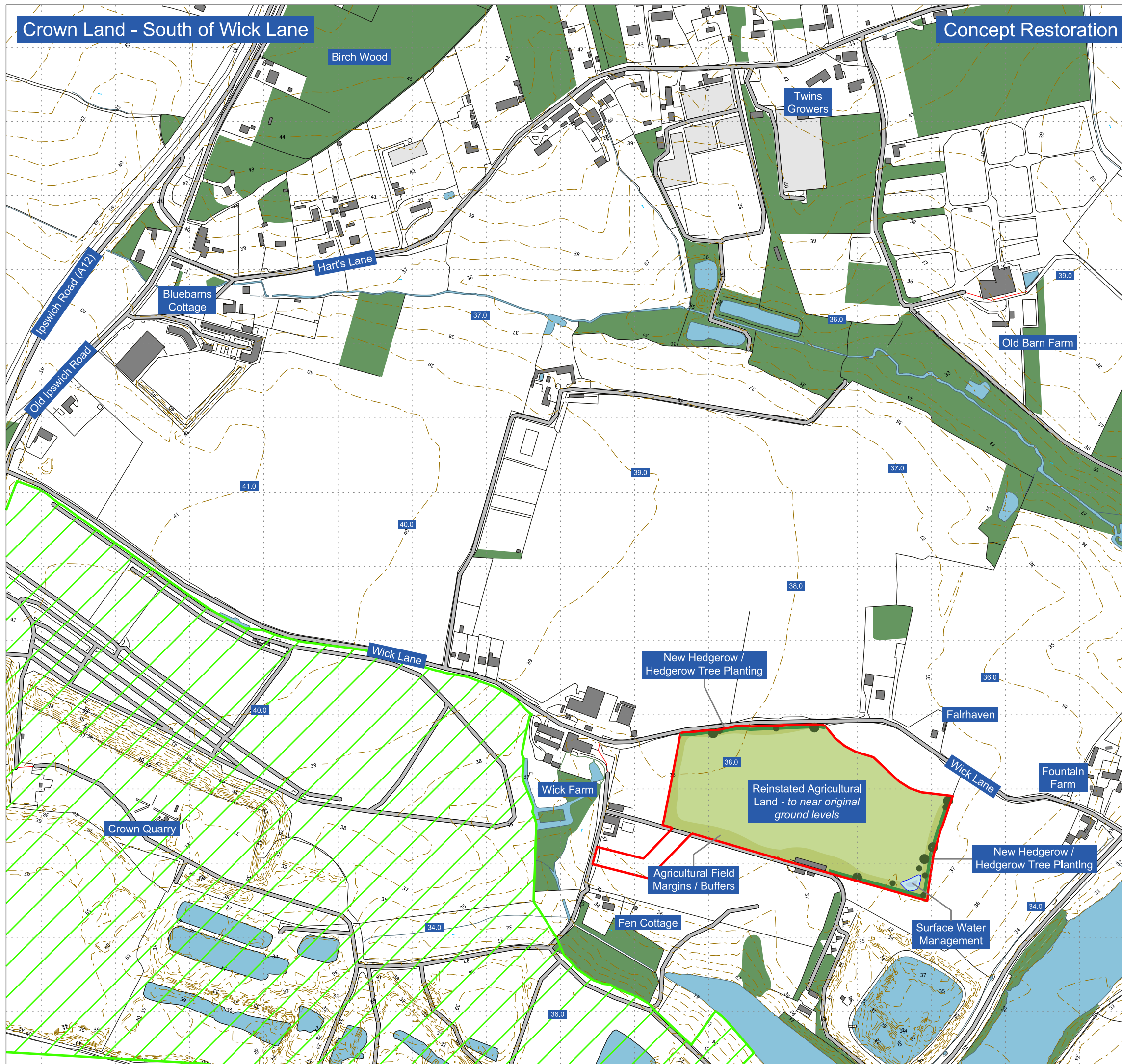
SCALE  
1:5,000 @ A3








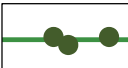

DRAWING No.  
PDE.CRW.B2\_A

DRAWING STATUS  
FINAL



Reproduced from Ordnance Survey digital map data © Crown Copyright. All rights reserved. License number 0100031673  
THIS DRAWING MAY NOT BE USED WITHOUT CONSENT OF PDE CONSULTING LTD  
01284 764085 . www.pdeconsulting.co.uk



- ### Legend
-  Promotion Boundary
  -  Existing Woodland
  -  Water Bodies
  -  1m Contours (mAOD) & Spot Heights
  -  Existing Crown Quarry
  -  Restored Agricultural Land
  -  Agricultural Field Margins / Buffers
  -  New Hedgerow Boundary
  -  Surface Water Management Pond



PROJECT  
Crown Land - South of Wick Lane

DRAWING TITLE  
Concept Restoration

DATE  
March 2024

SCALE  
1:5,000 @ A3

DRAWING No.  
PDE.CRW.B3A

DRAWING STATUS  
FINAL



Reproduced from Ordnance Survey digital map data © Crown Copyright. All rights reserved. License number 0100031673  
THIS DRAWING MAY NOT BE USED WITHOUT CONSENT OF PDE CONSULTING LTD  
01284 764085 · www.pdeconsulting.co.uk