

# ***Health service mapping and Pharmacy Travel Time Analysis Report***

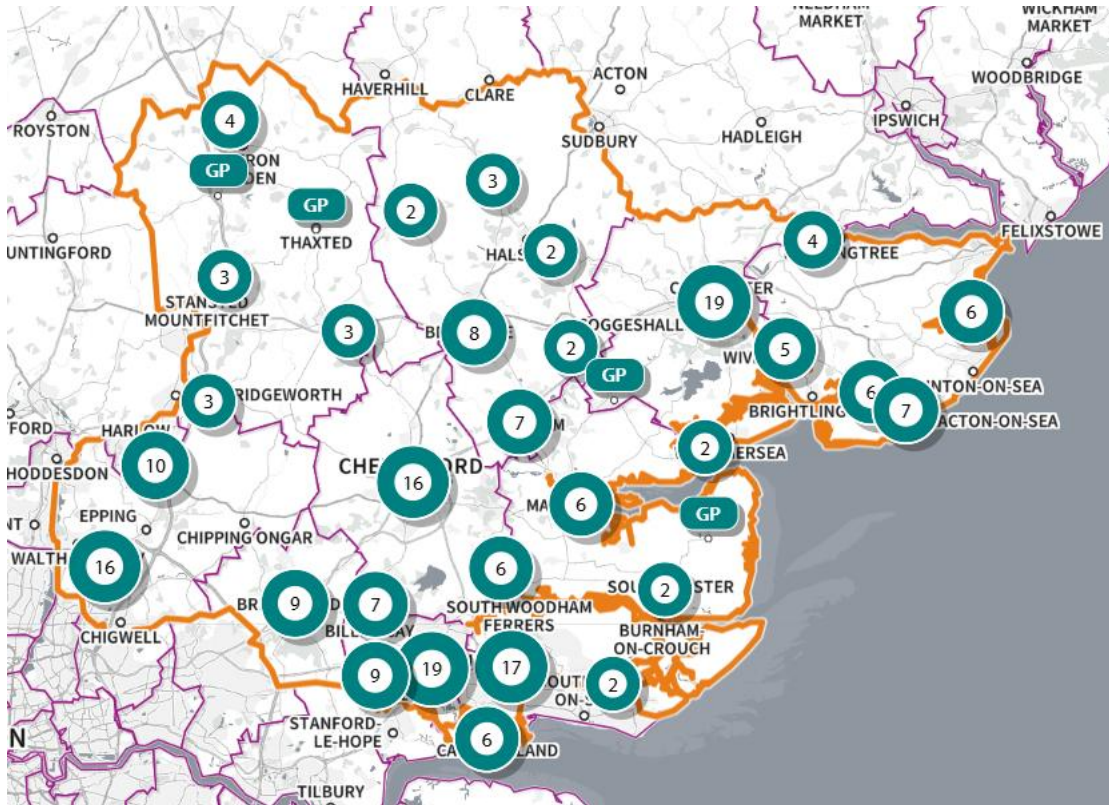
*(As at 02/01/2025)*

## **Contents**

<b>General Practitioners across Essex</b> .....	2
<b>Hospitals across Greater Essex</b> .....	3
<b>Pharmacies across Essex</b> .....	4
<b>Travel Time to Pharmacies across Essex</b> .....	5
<b>Travel Time Population and step-change in Access, including by mixed journey     methods, deprivation and rurality</b> .....	5
<b>Are these areas with ‘difficult access’ to a pharmacy able to get to a dispensing doctor?</b> .....	12
<b>Pharmacy Access by Walking</b> .....	14
Walking Within 20-minutes.....	14
Walking within 30-minutes.....	16
<b>Pharmacy Access by Car</b> .....	19
Driving within 20-minutes .....	19
<b>Pharmacy Access by Public Transport (Weekday Morning)</b> .....	22
Public Transport journey within 20-minutes (weekday morning) .....	23
Public transport journey within 30-minutes (weekday morning) .....	25
<b>Pharmacy Access by Public Transport (Weekday Afternoon)</b> .....	29
Public Transport journey within 20-minutes (weekday afternoon).....	29
Public transport journey within 30-minutes (weekday afternoon) .....	32
<b>Pharmacy Access by Public Transport (Weekday Evening)</b> .....	35
Public Transport journey within 20-minutes (weekday evening).....	35
Public transport journey within 30-minutes (weekday evening).....	38
<b>Districts Pharmacies</b> .....	41

## General Practitioners across Essex

There are 215 GP surgeries across Essex (not including Southend & Thurrock), as shown on the map below:



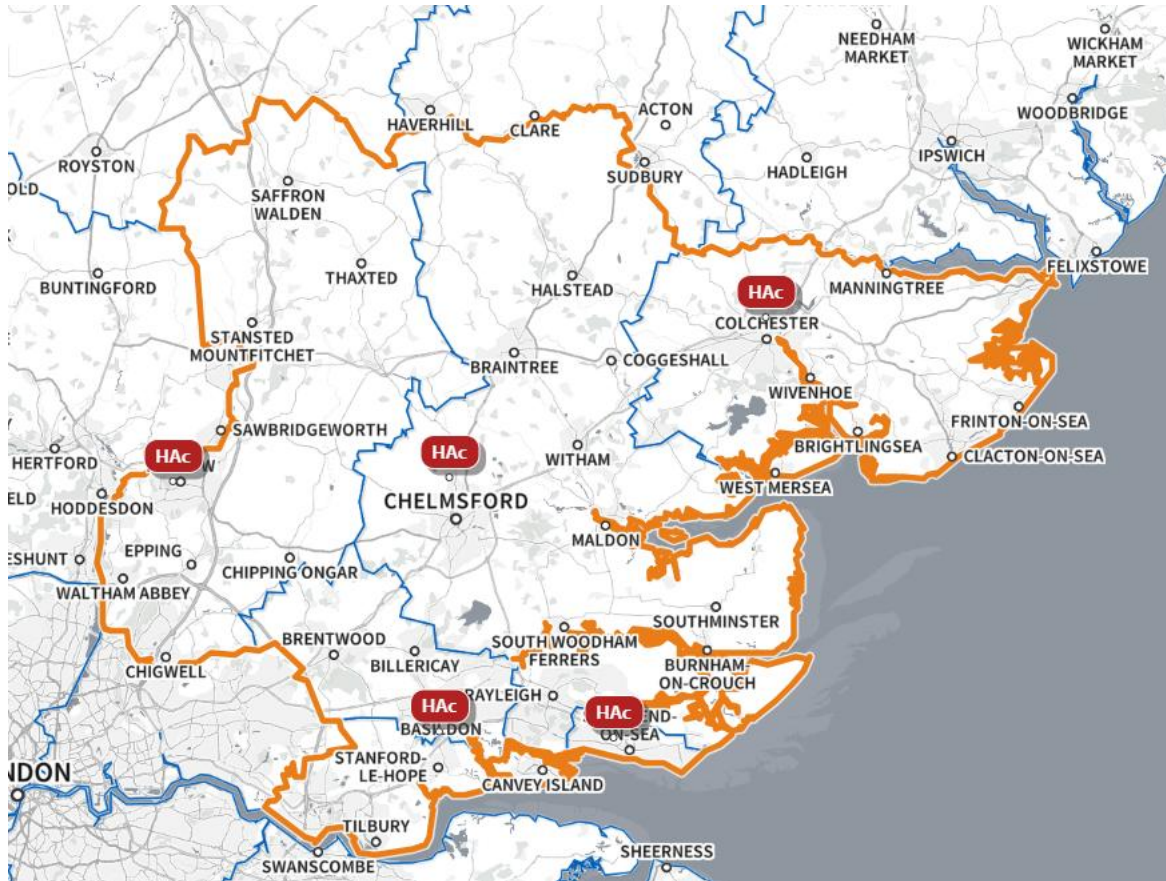
[SHAPE Place](#) • GP practice, branch practice • Added location

*Figure 1 Map of GP surgeries across Essex*

## Hospitals across Greater Essex

There are 5 acute hospitals across Greater Essex, as shown on the map below. These are:

- Basildon Hospital
- Broomfield Hospital (also called Mid Essex Hospital)
- Southend Hospital
- Colchester General Hospital
- Princess Alexandra Hospital

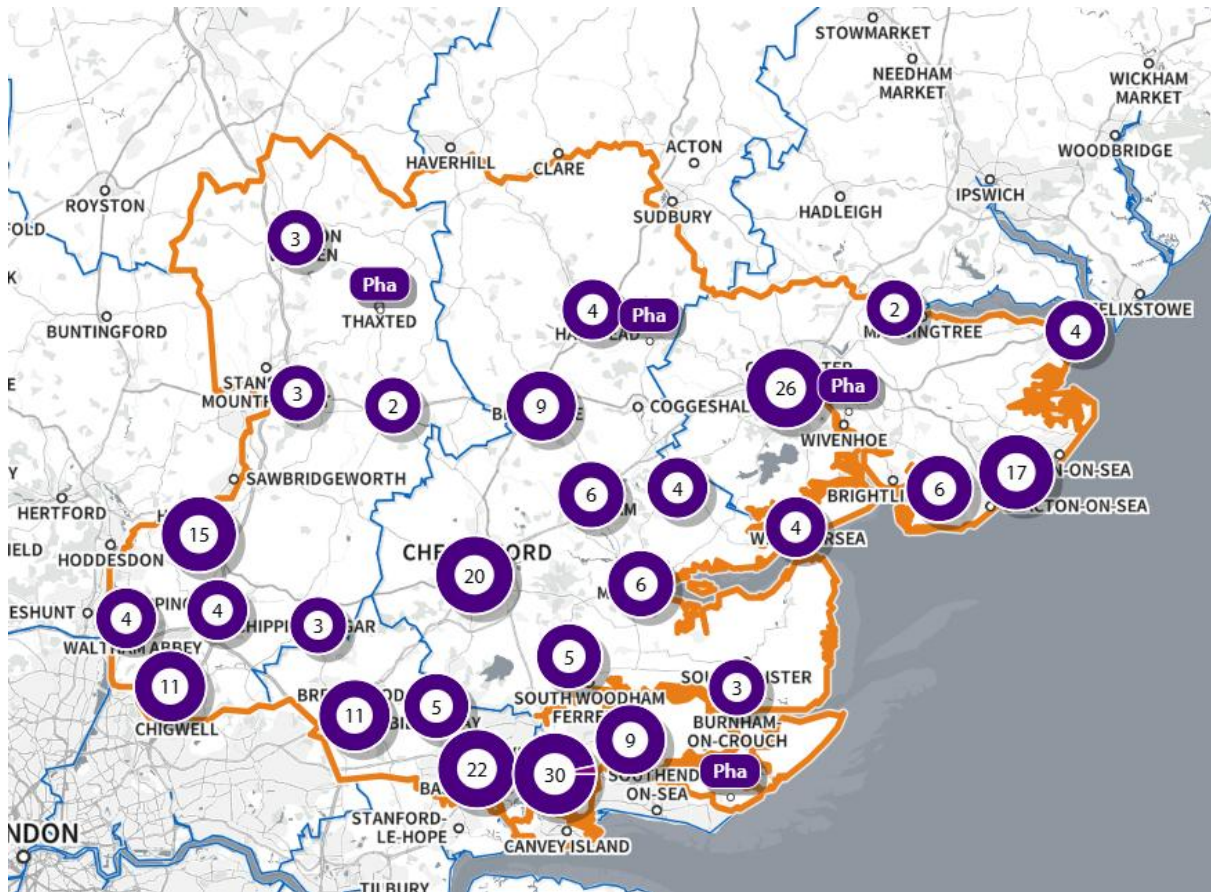


[SHAPE Place • ERIC: Acute, Community, Specialist, Other](#)

*Figure 2 Map of Hospitals across Essex*

## Pharmacies across Essex

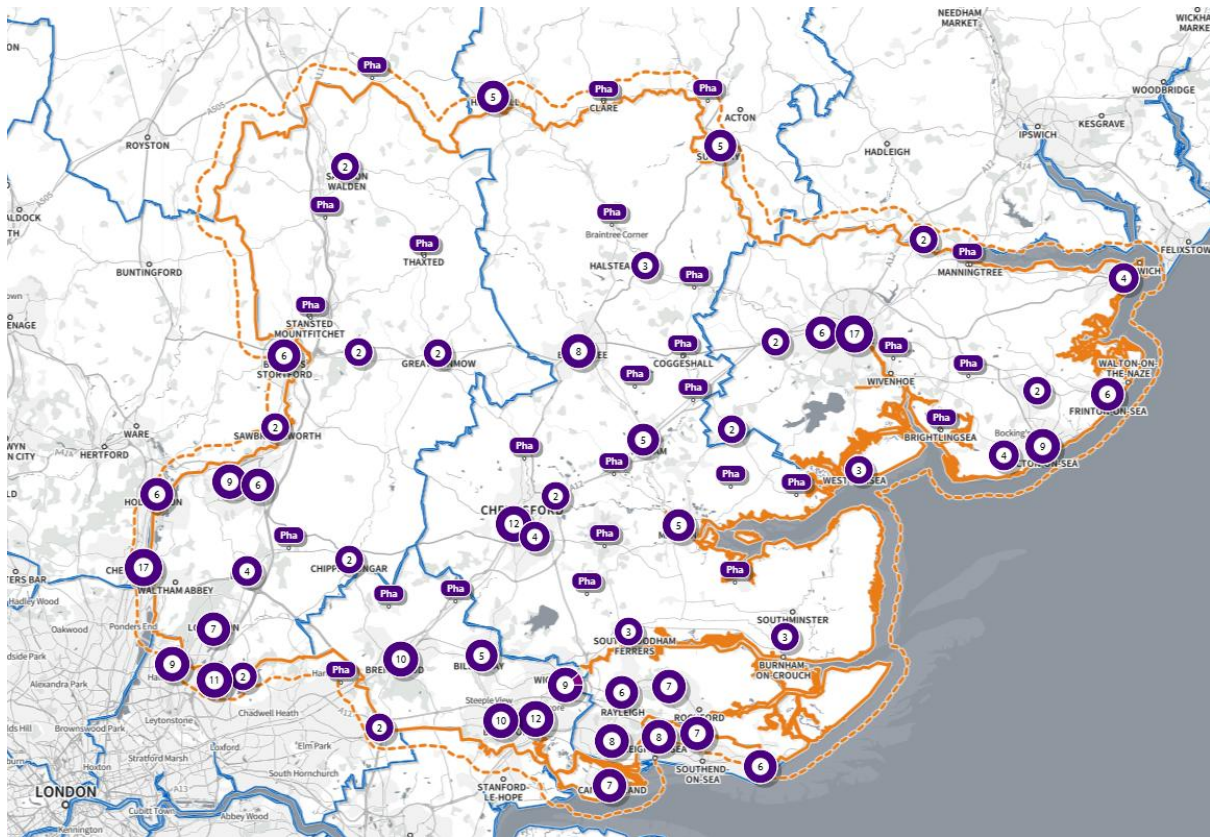
There are 242 pharmacies across Essex (not including Southend & Thurrock), as shown on the map below:



[SHAPE Place • Pharmacy • Added location](#)

*Figure 3 Map of pharmacies across Essex*

With a 1.6KM (1 mile) buffer zone, there are 322 pharmacies across Essex and within a 1.6KM buffer zone around Essex, as shown on the map below:



[SHAPE Place • Pharmacy • Added location](#)

*Figure 4 Map of pharmacies across Essex at a buffer of 1.6km*

## Travel Time to Pharmacies across Essex

### Travel Time Population and step-change in Access, including by mixed journey methods, deprivation and rurality

Using the base population data on the SHAPE Place Atlas platform, it is possible to calculate the Essex population (and by district) that are estimated to have a journey time either within 20 minutes, 20 - 30 minutes or over 30 minutes to a pharmacy across Essex and within a 1.6KM buffer zone around Essex by each journey method and by combination of journey methods.

Overall, across Essex, generally residents are within a relatively short travel time whichever method is chosen – 99.9% of the Essex population could get to a pharmacy in a 20-minute drive, 93% a 30-minute public transport journey (Weekday Morning) or 82% within a 20-minute walk. Residents must travel for longer if they choose to walk, with 13% over 30-minute walk away.

- Driving – the majority of residents across all districts can drive to a pharmacy within 20 minutes.

- Public transport – most residents can get to a pharmacy within a 20-minute journey on public transport in most districts. However, some districts see a relatively high percentage of their population having to travel for longer (Brentwood, Maldon & Uttlesford 20-30 minutes; Braintree, Epping Forest, Maldon, Uttlesford over 30 minutes)
- Walking – most residents can get to a pharmacy within 20-minute walk in most districts. Some districts however see a relatively higher percentage of their population that'd have to walk further (Braintree, Brentwood 20-30 minutes; Braintree, Maldon, Epping Forest, Uttlesford over 30 minutes).

Access to a pharmacy may therefore be difficult for residents of some areas across some Essex Districts, such as Braintree, Maldon and Uttlesford.

The figures below show the percentage of the total population by District and Essex overall within either a 20 minute, 20-30 minutes or over 30-minute travel time for each travel method.

Walking to pharmacies				Public Transport to pharmacies			
Area	Within 20 min	Within 30 min	Over 30 min	Area	Within 20 min	Within 30 min	Over 30 min
Basildon	96%	2%	2%	Basildon	100%	0%	0%
Braintree	67%	13%	20%	Braintree	86%	2%	12%
Brentwood	79%	13%	8%	Brentwood	90%	4%	6%
Castle Point	100%	0%	0%	Castle Point	99%	1%	0%
Chelmsford	79%	7%	14%	Chelmsford	91%	3%	6%
Colchester	87%	5%	8%	Colchester	94%	1%	5%
Epping Forest	80%	4%	16%	Epping Forest	86%	3%	11%
Harlow	100%	0%	0%	Harlow	100%	0%	0%
Maldon	61%	7%	32%	Maldon	78%	4%	8%
Rochford	93%	2%	5%	Rochford	95%	2%	3%
Tendring	82%	4%	14%	Tendring	93%	0%	7%
Uttlesford	55%	3%	42%	Uttlesford	65%	5%	30%
<b>Essex Total</b>	<b>82%</b>	<b>5%</b>	<b>13%</b>	<b>Essex Total</b>	<b>90%</b>	<b>2%</b>	<b>7%</b>

Driving to pharmacies			Total Population (2023)
Area	Within 20 min	Over 20 min	
Basildon	100%	0%	190544
Braintree	100%	0%	159957
Brentwood	100%	0%	78152
Castle Point	100%	0%	89858
Chelmsford	100%	0%	185278
Colchester	99%	1%	196998
Epping Forest	100%	0%	135975
Harlow	100%	0%	96040
Maldon	100%	0%	68327
Rochford	100%	0%	88188
Tendring	100%	0%	153207
Uttlesford	100%	0%	93594
<b>Essex Total</b>	<b>99.9%</b>	<b>0.1%</b>	<b>1536118</b>

*Figure 5 Percentage of population accessing a pharmacy at different travel times and methods across Essex*

## Deprivation and Rurality Summary

- The areas that see some of the longer travel times are relatively not that deprived.
- The longest times to travel by whatever method chosen are areas in Indices of Multiple Deprivation (IMD, 2019) Deciles 3 – 10, with the highest being 27% of the Essex population in IMD Decile 6 (among 5<sup>th</sup> least deprived areas nationally) estimated to be over a 30-minute walk to a pharmacy.
- Longer travel times are mostly seen in areas classified as ‘Rural village and dispersed’. For example, 77% of the Essex population in areas of this classification are over a 30-minute walk away and 28% are over a 30-minute public transport journey away.
  - Walking- there are rural areas in districts such as Rochford, Uttlesford, Colchester, Maldon and Tendring.

Example for walking:

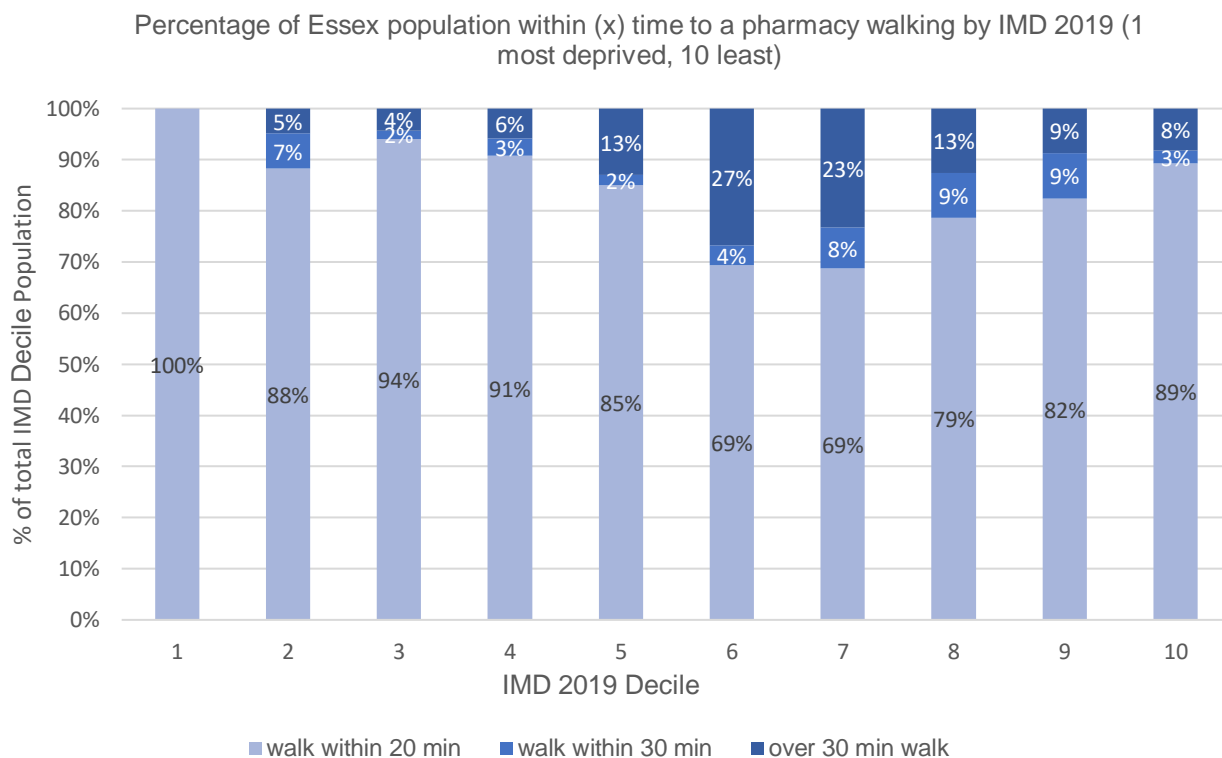
*Table 2 Population walking over 30 minutes to pharmacy amongst Rural village & dispersed settlements*

<b>Area</b>	Rural village & dispersed Population over 30 min walk	<b>Rural village and dispersed Total Population</b>	% rural dispersed population over 30 min walk
Basildon	0	0	0
Braintree	18152	30515	59
Brentwood	3033	6319	48
Castle Point	0	0	0
Chelmsford	6082	15328	40
Colchester	11940	15426	77
Epping Forest	13919	20384	68
Harlow	0	0	0
Maldon	14799	20114	74
Rochford	4423	4423	100
Tendring	14654	19895	74
Uttlesford	30101	38814	78
<b>Essex Total</b>	117103	171218	68

Relevant graphs are provided below.

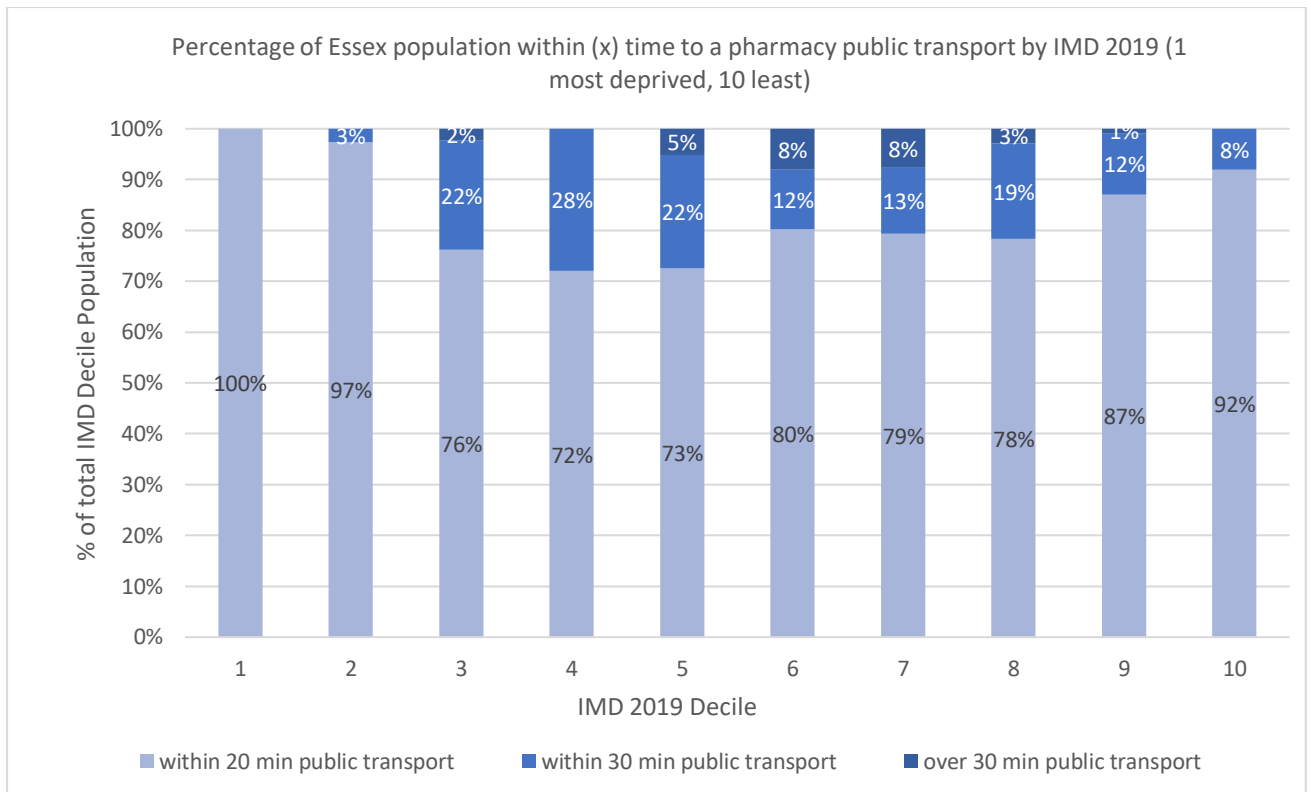
## Deprivation

Walking:



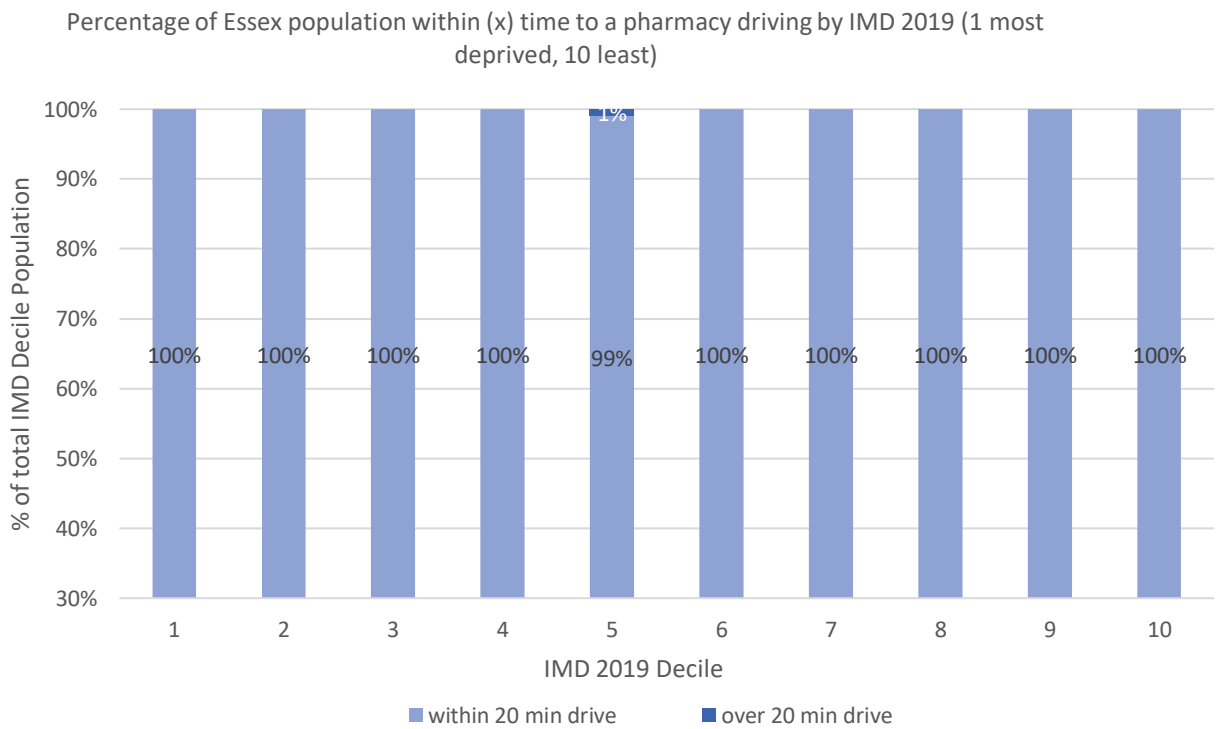
**Figure 6 Graph of population walking time to a pharmacy and their level of deprivation**

Public Transport:



**Figure 7 Graph of population public transport time to a pharmacy and their level of deprivation**

**Driving:**



**Figure 8 Graph of population driving time to a pharmacy and their level of deprivation**

## Rurality

### Walking:

Percentage of Essex population within (x) time to a pharmacy walking by rural urban classification

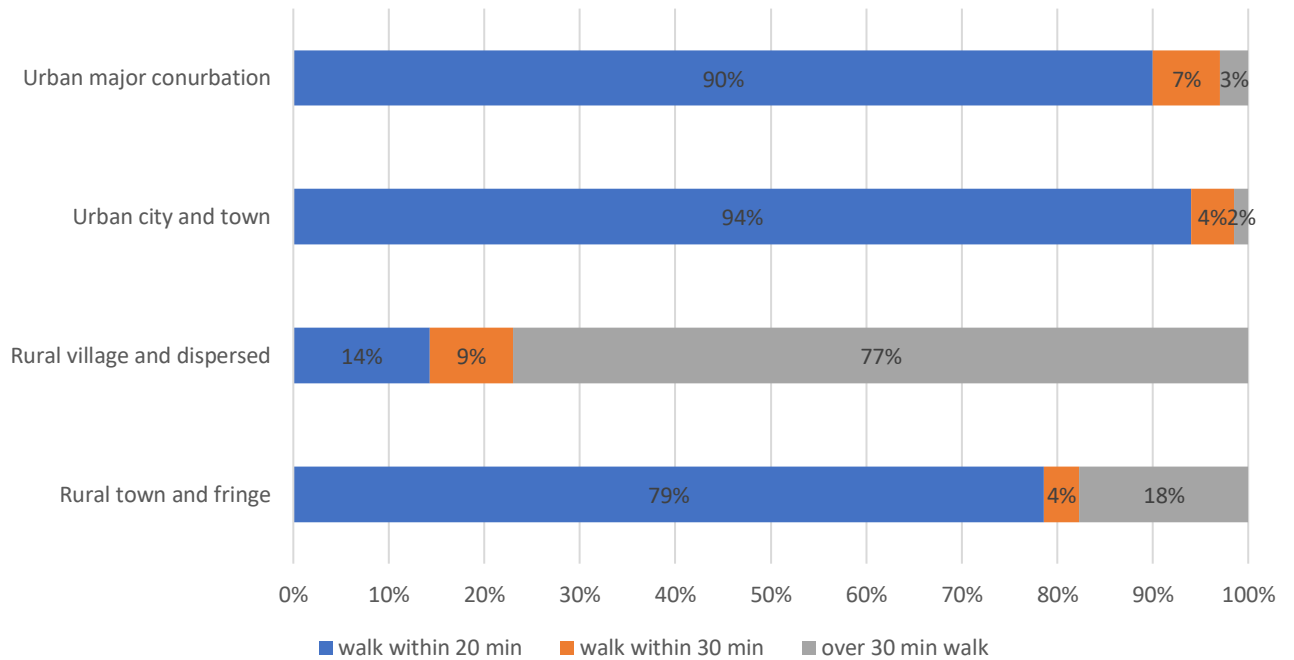


Figure 9 Graph of population walking time to a pharmacy and their rurality

### Public Transport:

Percentage of Essex population within (x) time to a pharmacy through public transport by rural urban classification

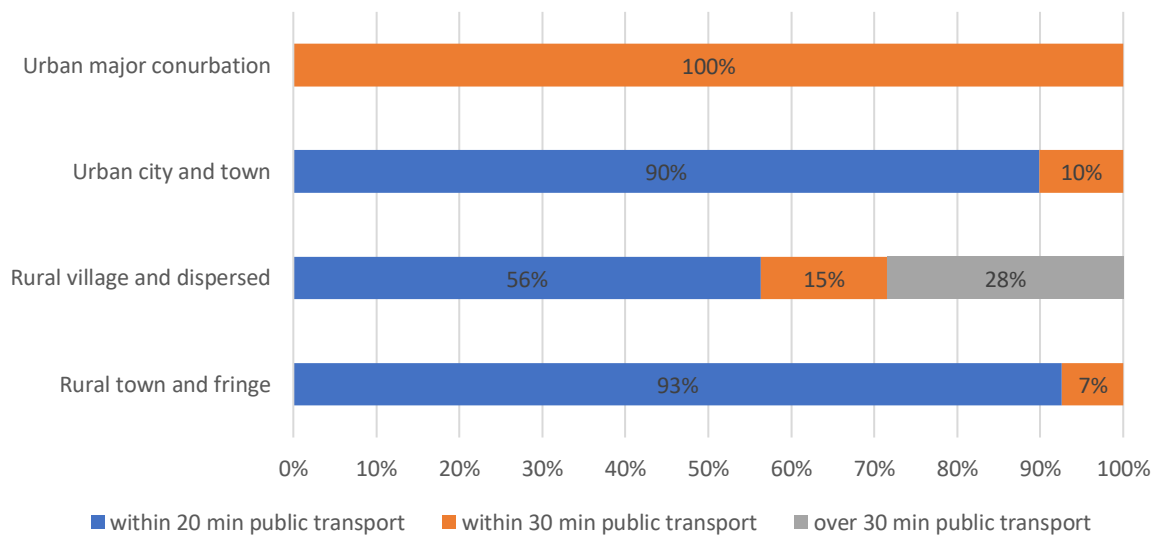
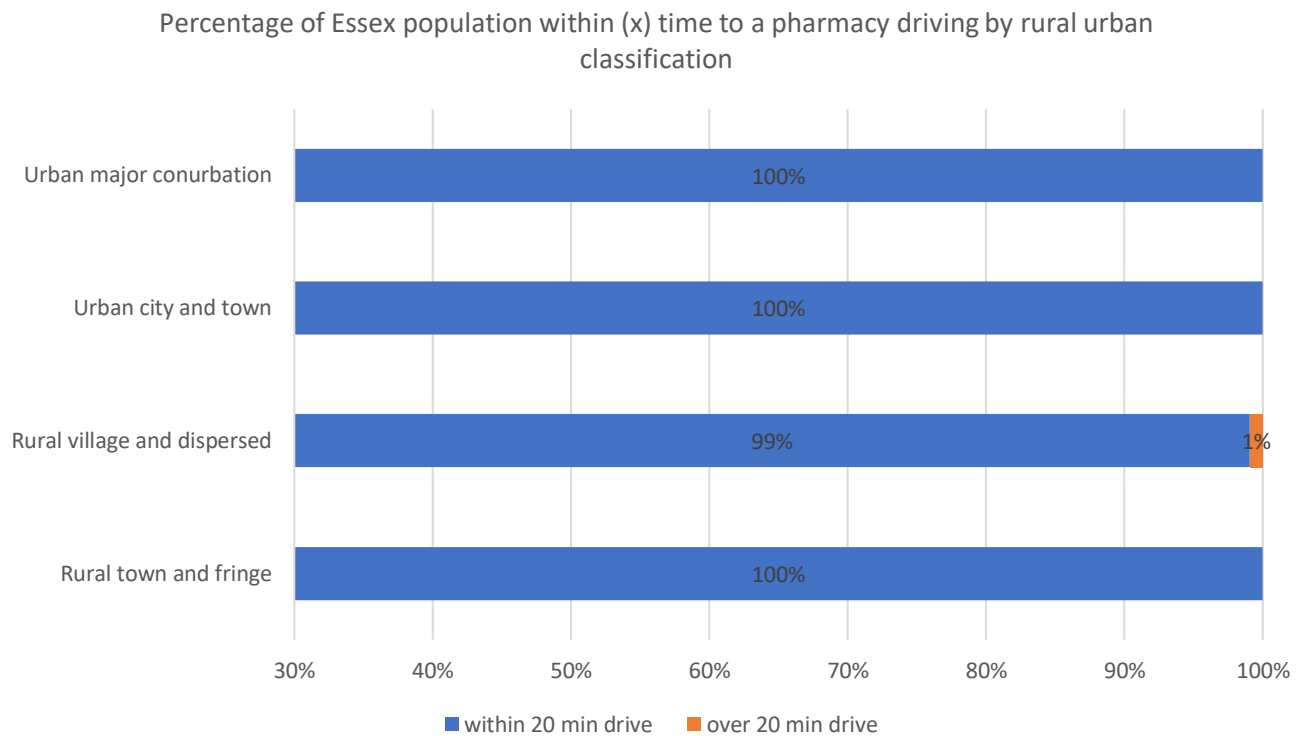


Figure 10 Graph of population public transport time to a pharmacy and their rurality

## Driving:



*Figure 11 Graph of population driving time to a pharmacy and their rurality*

## Mixed Journey Methods

- There are some small areas with difficult access to a pharmacy.
- Most of the areas across Essex can get to a pharmacy within a 20-minute drive, even if they live over a 30-minute walk or 30-minute public transport journey away. Most of the population is within 20-minutes travel time multiple methods (995417 people).
- This isn't the case for some areas, however, some areas as described below may have difficult access to a pharmacy depending what travel method is used. For example:
  - There are 1,466 people in 1 LSOA in Colchester (Colchester 019D) estimated to be over a 30-minute walk or 20-minute drive to a pharmacy but able to access within a 10 – 20-minute public transport journey.
  - There are 43,261 people estimated to be able to drive within 20 minutes to a pharmacy but would be over 30 minutes away if walking or on public transport. This population spans over 23 LSOAs, shown in second table below.

See table below.

**Table 2 Mixed journey method within different timing**

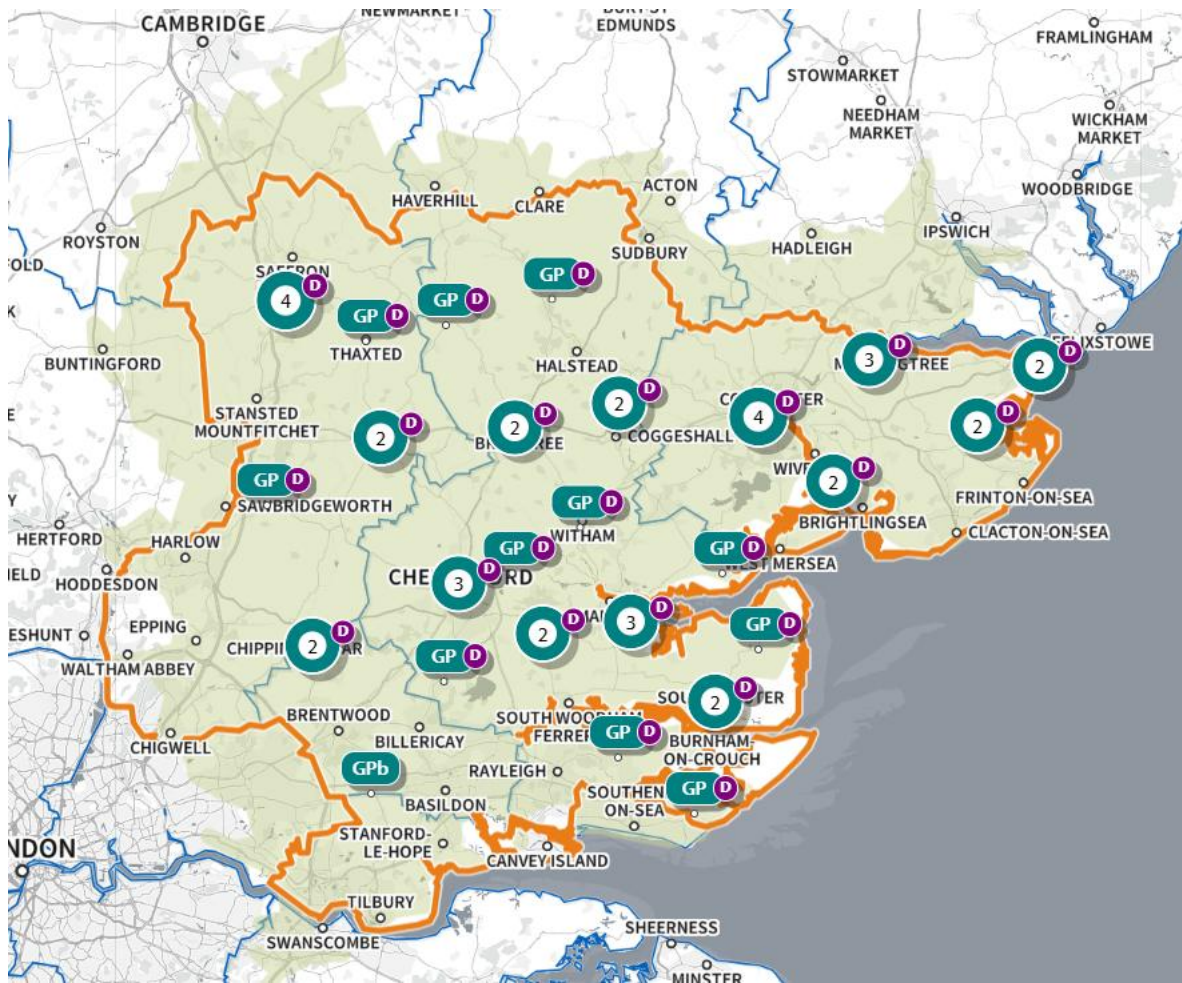
Time/Method Cross-Tab	Population Count		
	over 20 min drive	within 20 min drive	Grand Total
<b>within 20 min public transport</b>	<b>1466</b>	<b>1158512</b>	<b>1159978</b>
walk within 20 min		995417	995417
walk within 30 min		64937	64937
over 30 min walk	1466	98158	99624
<b>within 30 min public transport</b>		<b>215288</b>	<b>215288</b>
walk within 20 min		180052	180052
walk within 30 min		5476	5476
over 30 min walk		29760	29760
<b>over 30 min public transport</b>		<b>43261</b>	<b>43261</b>
over 30 min walk		43261	43261
<b>Grand Total</b>	<b>1466</b>	<b>1417061</b>	<b>1418527</b>

LSOA code	Local Authority	Rural/Urban category	IMD decile	Population	Driving	Walking	Public Transport
E01021593	Chelmsford	Urban city and town	9	1,705	within 20 min	within 20 min	within 20 min
E01021401	Braintree	Rural town and fringe	6	1,628	within 20 min	within 20 min	within 20 min
E01021918	Rochford	Urban city and town	10	1,564	within 20 min	within 20 min	within 20 min
E01021601	Chelmsford	Urban city and town	4	1,631	within 20 min	within 20 min	within 20 min
E01022057	Uttlesford	Rural village and dispersed	7	1,816	within 20 min	over 30 min	over 30 min
E01021671	Colchester	Urban city and town	7	1,430	within 20 min	within 20 min	within 20 min
E01021345	Basildon	Urban city and town	10	2,085	within 20 min	within 20 min	within 20 min
E01033056	Uttlesford	Rural town and fringe	7	1,598	within 20 min	within 20 min	within 20 min
E01021512	Castle Point	Urban city and town	9	1,601	within 20 min	within 20 min	within 20 min
E01021461	Brentwood	Urban city and town	4	1,496	within 20 min	within 20 min	within 20 min
E01021385	Braintree	Urban city and town	8	1,252	within 20 min	within 20 min	within 20 min
E01021698	Colchester	Urban city and town	4	1,520	within 20 min	within 20 min	within 20 min
E01021510	Castle Point	Urban city and town	7	1,441	within 20 min	within 20 min	within 20 min
E01022081	Uttlesford	Urban city and town	9	2,670	within 20 min	within 20 min	within 20 min

### Are these areas with ‘difficult access’ to a pharmacy able to get to a dispensing doctor?

By mapping dispensing doctors across Essex and examining areas included/excluded from being able to reach them within a certain time/method of travel, we can see whether the areas identified as having ‘difficult access’ to a pharmacy are able to access a dispensing doctor.

For the LSOA’s that were found to have difficulty accessing a pharmacy in the chosen travel times, all could access a dispensing doctor within 20 minutes by car apart from 1 LSOA in Colchester (1,466 people; LSOA code: E01021694, LSOA name: Colchester 019D). This LSOA is also over a 30 -minute walk to pharmacy or dispensing doctor. It is estimated this LSOA can only reach a pharmacy via a 10-to-20-minute public transport journey, accessing a dispensing doctor via public transport would take more than 30 minutes. This LSOA is a ‘rural village and dispersed’ area that faces geographical challenges for access to multiple services due to a tidal river that runs through Mersea, cutting off road access at certain times. This is in IMD Decile 5, amongst the 50% most deprived areas nationally.

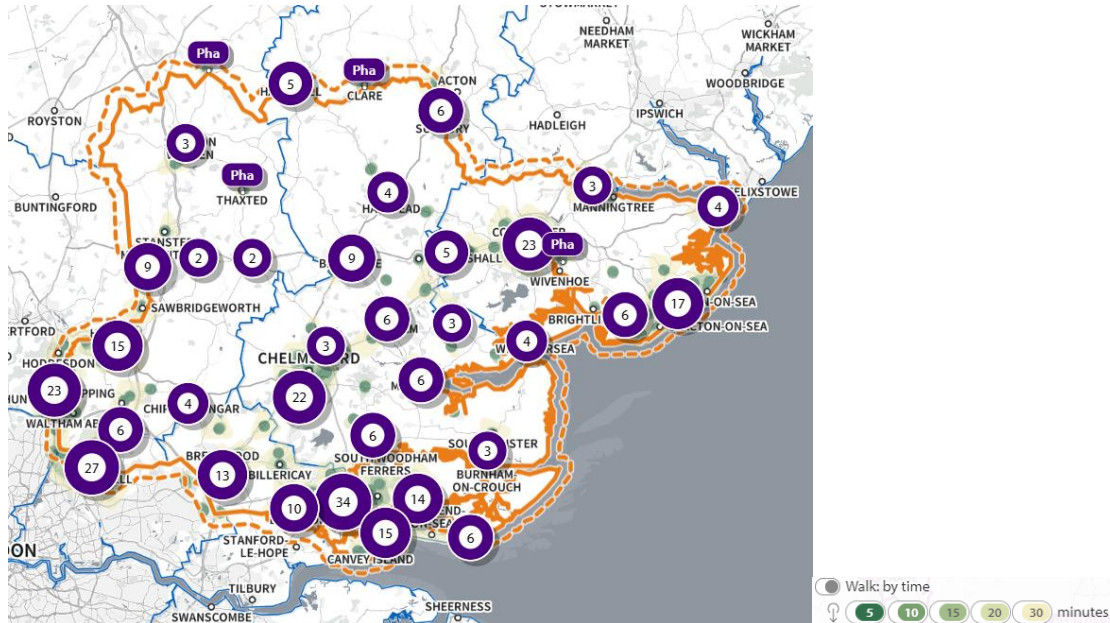


[SHAPE Place • Car: by time • 0 locations • 5 to 30 minutes • 20 minutes visible](#)

Figure 12 Map of access to Dispensing Doctors across Essex within a 20 minutes drive

## Pharmacy Access by Walking

The map below shows the areas within a certain amount of time needed to walk to a pharmacy across Essex and within a 1.6KM buffer zone around Essex (5 to 30 minutes in 5 minute increments).



[SHAPE Place](#) • [Walk: by time](#) • 316 locations • 5 to 30 minutes

Figure 13 Map of access to a pharmacy across Essex within a 5 – 30 minutes' walk

## Walking Within 20-minutes

The map below shows the areas within a 20 minute walk to a pharmacy across Essex and within a 1.6KM buffer zone around Essex. These areas are highlighted in green, and those estimated to outside of access by this definition not highlighted.



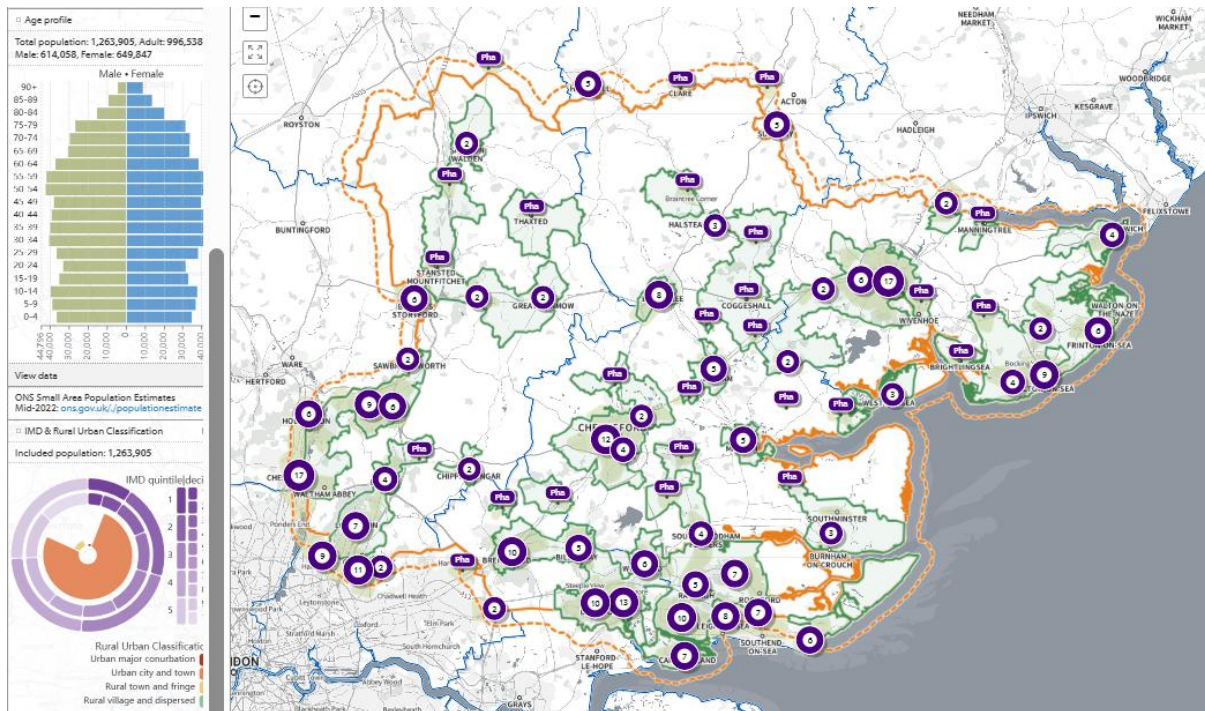
[SHAPE Place • Walk: by time • 316 locations • 5 to 30 minutes • 20 minutes visible](#)

**Figure 14 Map of access to a pharmacy across Essex within a 20 minutes' walk**

*20-minute walk, With Access:*

It is estimated that 1,263,905 individuals across Essex have access to one of 322 pharmacies across Essex and within a 1.6KM buffer zone around Essex within a 20-minute walk. This spans 762 of the LSOAs across Essex, as shown on the map below highlighted in green.

Most of these LSOAs are classed urban city and towns (77.75% of LSOAs with access) and are mostly areas considered less deprived (13.13% of LSOAs with access in IMD Decile 10, 12.59% of LSOAs with access in IMD Decile 9, the two least deprived deciles, versus 4.07% in IMD Decile 1 and 5.41% in Decile 2, the two most deprived deciles).

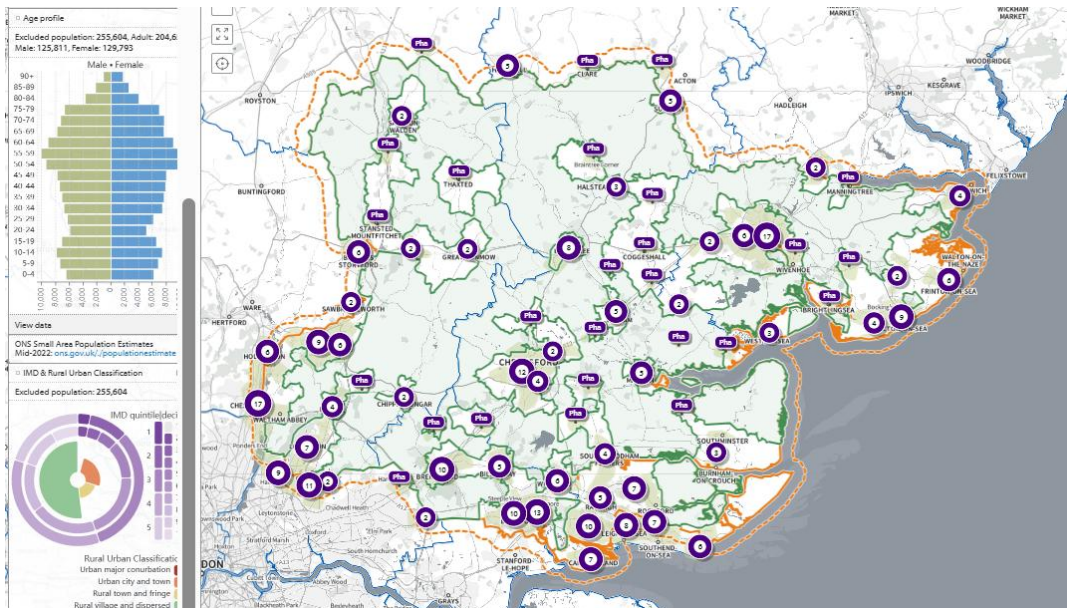


[SHAPE Place • Walk: by time • 0 locations • 5 to 30 minutes • 20 minutes visible • Included population](#)

**Figure 15 Map of population with access to a pharmacy across Essex within a 20 minutes' walk**

*20-minute walk, Without access:*

It is estimated that 255,604 individuals across Essex do not have access to one of 322 pharmacies across Essex and within a 1.6KM buffer zone around Essex within a 20-minute walk. This spans 141 of the LSOAs across Essex, as shown on the map below highlighted in green. Most of these LSOAs are classed 'rural village or dispersed' areas (53.62% of LSOAs without access).



[SHAPE Place • Walk: by time • 0 locations • 5 to 30 minutes • 20 minutes visible • Excluded population](#)

Figure 16 Map of population without access to a pharmacy across Essex within a 20 minutes' walk

### Walking within 30-minutes

The map below shows the areas within a 30 minute walk to a pharmacy across Essex and within a 1.6KM buffer zone around Essex. These areas are highlighted in green, and those estimated to outside of access by this definition not highlighted.



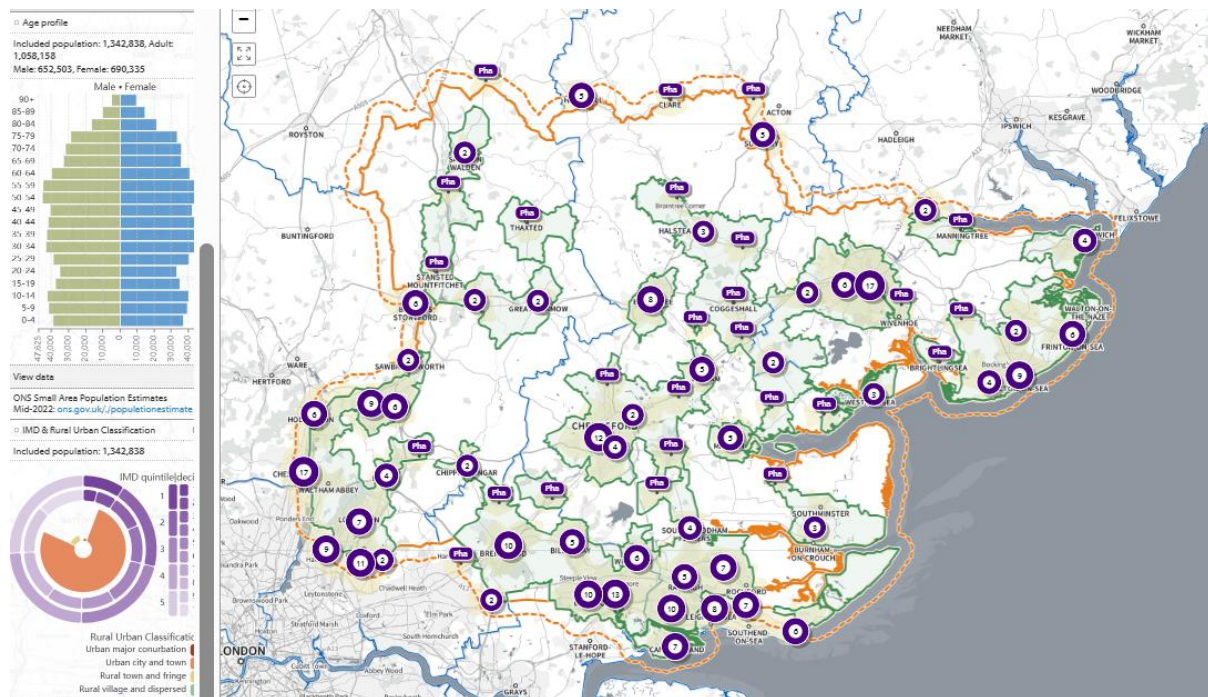
[SHAPE Place • Walk: by time • 0 locations • 5 to 30 minutes • 30 minutes visible](#)

**Figure 17 Map of access to a pharmacy across Essex within a 30 minutes' walk**

**30-minute walk, With Access:**

It is estimated that 1,342,838 individuals across Essex have access to one of 322 pharmacies across Essex and within a 1.6KM buffer zone around Essex within a 30-minute walk. This spans 807 of the LSOAs across Essex, as shown on the map below highlighted in green.

Most of these LSOAs are classed urban city and towns (77% of LSOAs with access) and are mostly areas considered less deprived (12.76% of LSOAs with access in IMD Decile 10, 13.09% of LSOAs with access in IMD Decile 9, the two least deprived deciles, versus 3.83% in IMD Decile 1 and 5.43% in Decile 2, the two most deprived deciles).



**SHAPE Place • Walk: by time • 0 locations • 5 to 30 minutes • 30 minutes visible • Included population**

**Figure 18 Map of population with access to a pharmacy across Essex within a 30 minutes' walk**

**30-minute walk, Without Access:**

It is estimated that 176,671 individuals across Essex do not have access to one of 322 pharmacies across Essex and within a 1.6KM buffer zone around Essex within a 30-minute walk. This spans 96 of the LSOAs across Essex, as shown on the map below highlighted in green. Most of these LSOAs are classed 'rural village and dispersed' areas (68.04% of LSOAs without access).

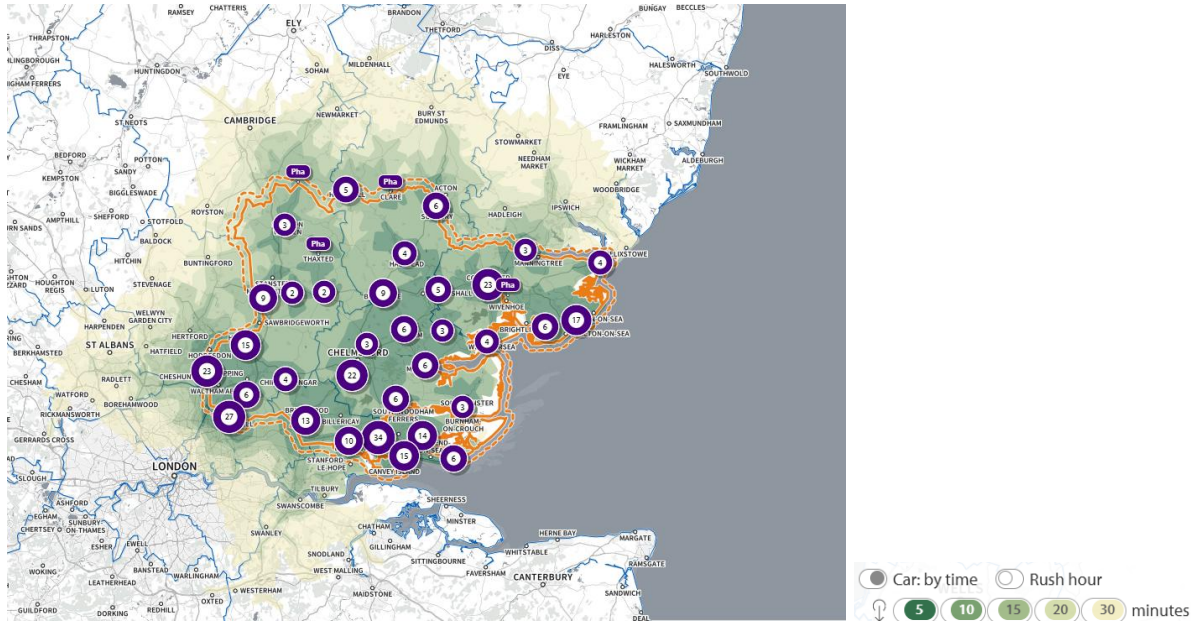


SHAPE Place • Walk: by time • 0 locations • 5 to 30 minutes • 30 minutes visible • Excluded population

*Figure 19 Map of population without access to a pharmacy across Essex within a 30 minutes' walk*

## Pharmacy Access by Car

The map below shows the areas within a certain amount of time needed to drive (non-rush hour) to a pharmacy across Essex and within a 1.6KM buffer zone around Essex (5 to 30 minutes in 5 minute increments).

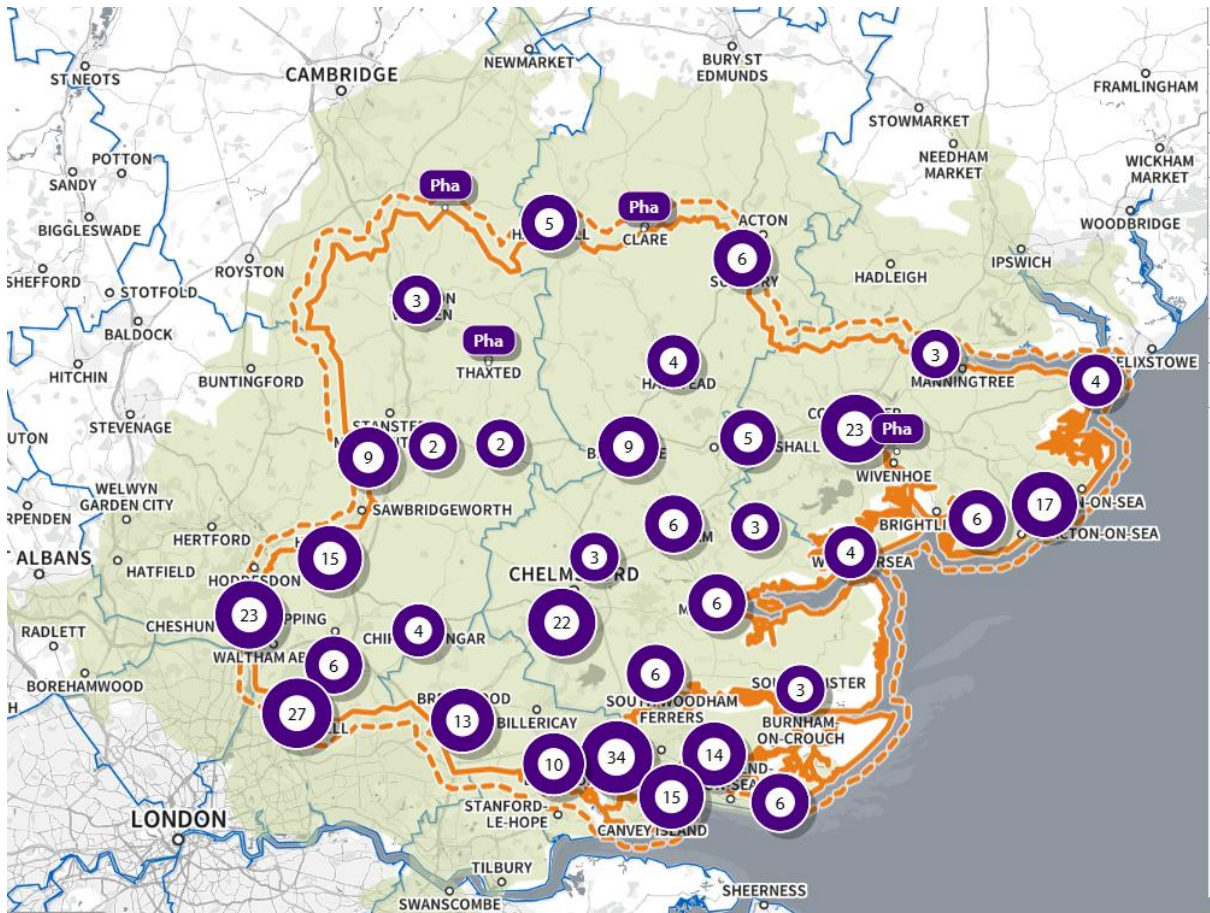


[SHAPE Place • Car: by time • 0 locations • 5 to 30 minutes](#)

*Figure 20 Map of access to a pharmacy across Essex within a 5 – 30 minutes' drive*

### Driving within 20-minutes

The map below shows the areas within a 20 minute drive (non-rush hour) to a pharmacy across Essex and within a 1.6KM buffer zone around Essex. These areas are highlighted in green, and those estimated to outside of access by this definition not highlighted.



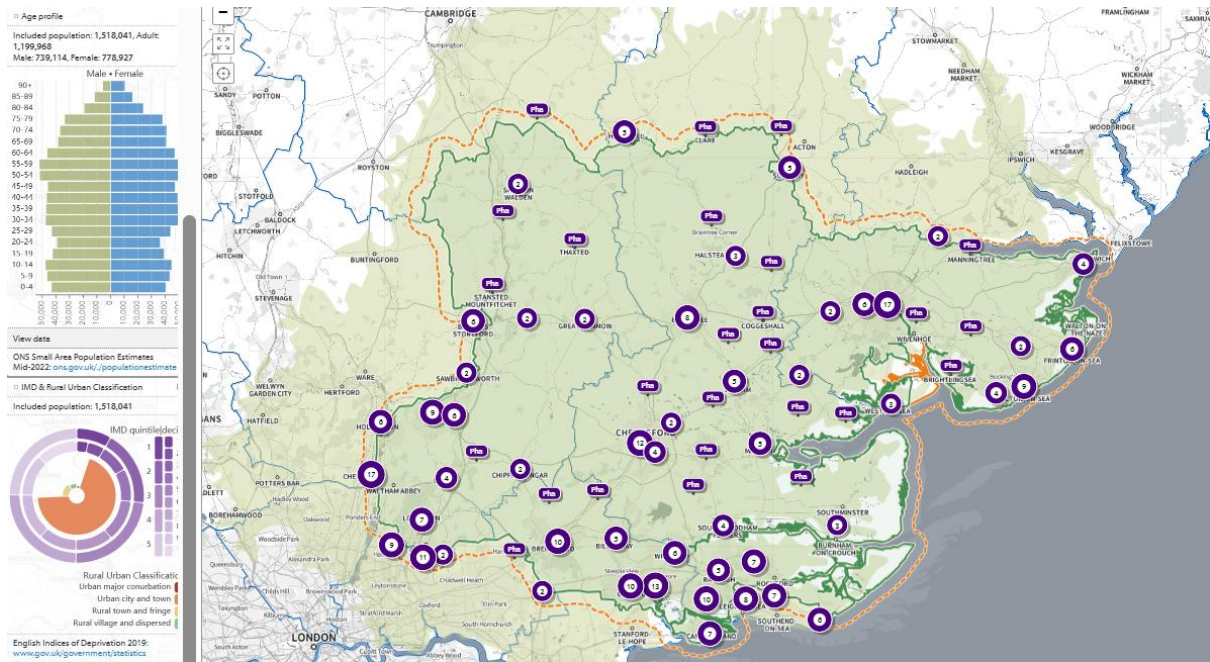
[SHAPE Place • Car: by time • 0 locations • 5 to 30 minutes • 20 minutes visible](#)

*Figure 21 Map of access to a pharmacy across Essex within a 20 minutes' drive*

*20-minute drive, With Access:*

It is estimated that 1,518,041 individuals across Essex have access to one of 322 pharmacies across Essex and within a 1.6KM buffer zone around Essex within a 20-minute drive. This spans 902 of the LSOAs across Essex, as shown on the map below highlighted in green.

Most of these LSOAs are classed urban city and towns (69.16% of LSOAs with access) and are mostly areas considered less deprived (12.3% of LSOAs with access in IMD Decile 10, 12.49% of LSOAs with access in IMD Decile 9, and 13.69 of LSOAs with access in IMD Decile 8, the three least deprived deciles, versus 3.39% in IMD Decile 1 and 5.03% in Decile 2, the two most deprived deciles).



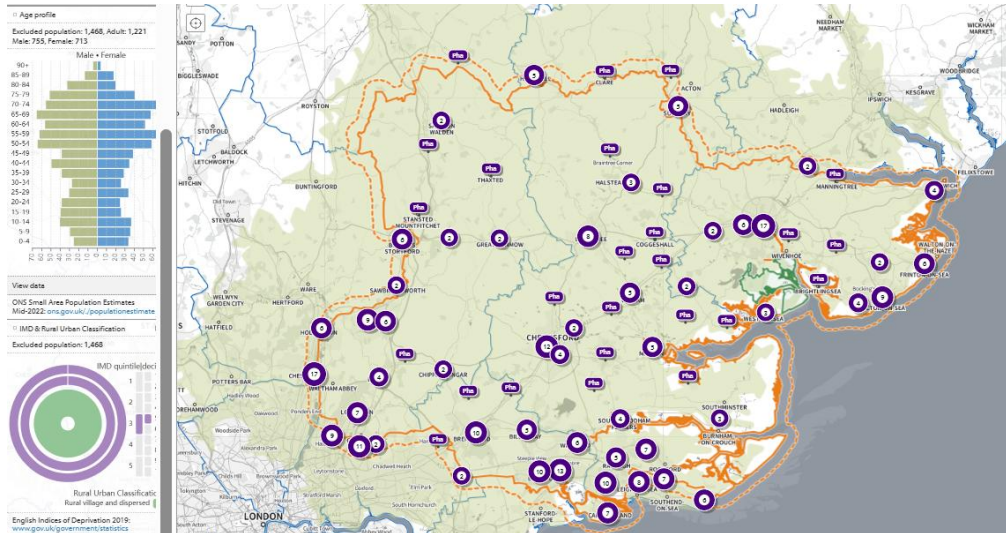
[SHAPE Place • Car: by time • 0 locations • 5 to 30 minutes • 20 minutes visible • Included population](#)

**Figure 22 Map of population with access to a pharmacy across Essex within a 20 minutes' drive**

*20-minute drive, Without Access:*

It is estimated that 1,468 individuals across Essex do not have access to one of 322 pharmacies across Essex and within a 1.6KM buffer zone around Essex within a 20-minute drive. This is 1 of the LSOAs across Essex, as shown on the map below highlighted in green. This LSOA is a 'rural village and dispersed' area located in Colchester (LSOA code: E01021694, LSOA name: Colchester 019D). This is in IMD Decile 5, amongst the 50% most deprived areas nationally. This one LSOA also doesn't have access to a pharmacy across Essex and the 1.6K buffer zone within a 30 minutes' drive journey time.

There are no differences in access when a 30-minute drive time (non-rush) hour definition is used and is therefore not presented.

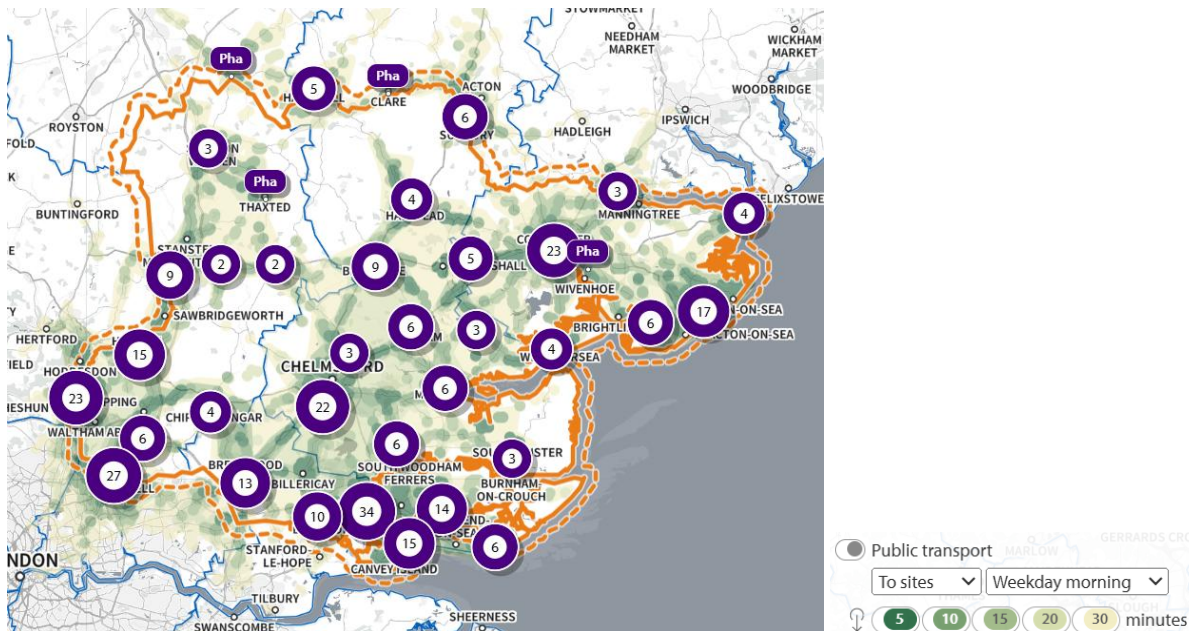


[SHAPE Place • Car: by time • 0 locations • 5 to 30 minutes • 20 minutes visible • Excluded population](#)

*Figure 23 Map of population without access to a pharmacy across Essex within a 20 minutes' drive*

## Pharmacy Access by Public Transport (Weekday Morning)

The map below shows the areas within a certain amount of time needed to take public transport (weekday morning) to a pharmacy across Essex and within a 1.6KM buffer zone around Essex (5 to 30 minutes in 5-minute increments).

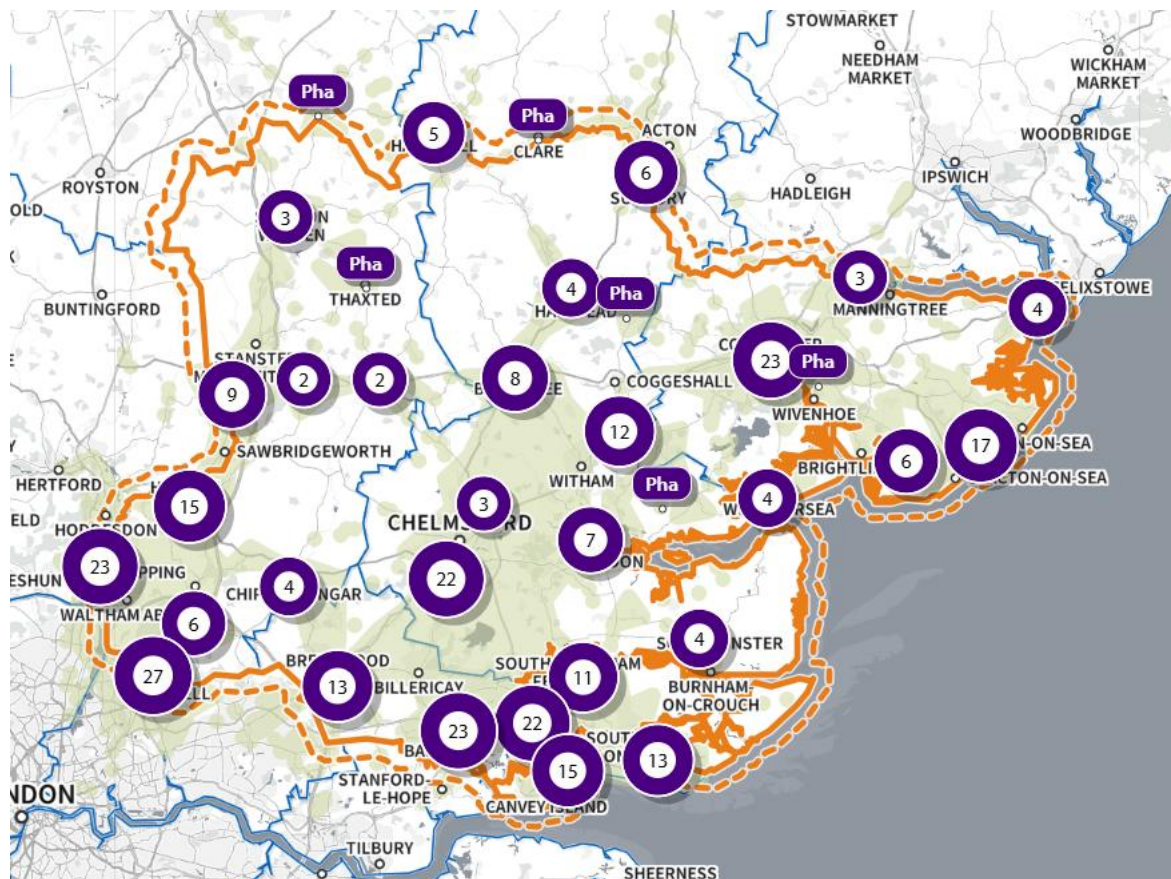


[SHAPE Place • Public transport • 316 locations • 5 to 30 minutes](#)

*Figure 24 Map of access to a pharmacy across Essex within a 5 – 30 minutes' public transport (weekday morning)*

## Public Transport journey within 20-minutes (weekday morning)

The map below shows the areas within a 20-minute public transport journey (weekday morning) to a pharmacy across Essex and within a 1.6KM buffer zone around Essex. These areas are highlighted in green, and those estimated to be outside of access by this definition not highlighted.



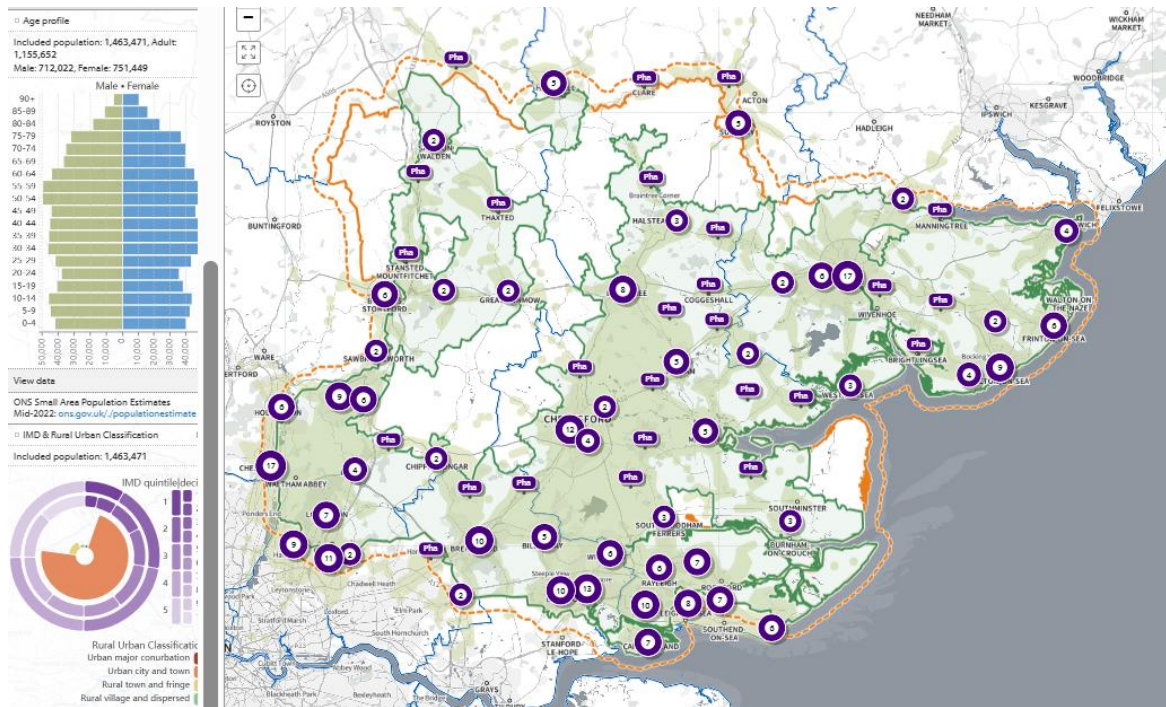
[SHAPE Place • Public transport • 316 locations • 5 to 30 minutes • 20 minutes visible](#)

*Figure 25 Map of access to a pharmacy across Essex within a 20 minutes' public transport (weekday morning)*

### *20-minute public transport journey, With Access:*

It is estimated that 1,463,471 individuals across Essex have access to one of 322 pharmacies across Essex and within a 1.6KM buffer zone around Essex within a 20-minute public transport journey (weekday morning). This spans 873 of the LSOAs across Essex, as shown on the map below highlighted in green.

Most of these LSOAs are classed urban city and towns (71.74% of LSOAs with access) and are mostly areas considered less deprived (12.58% of LSOAs with access in IMD Decile 10, 12.72% of LSOAs with access in IMD Decile 9, the two least deprived deciles, versus 3.51% in IMD Decile 1 and 5.22% in Decile 2, the two most deprived deciles).

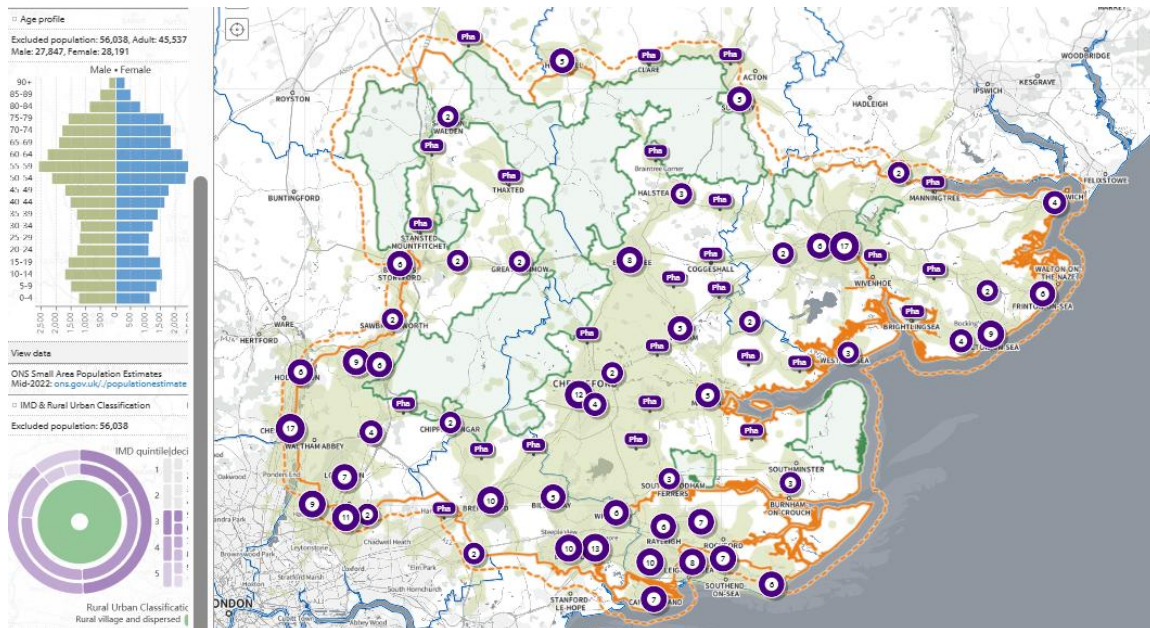


**SHAPE Place • Public transport • 0 locations • 5 to 30 minutes • 20 minutes visible • Included population**

*Figure 26 Map of population with access to a pharmacy across Essex within a 20 minutes' public transport (weekday morning)*

*20-minute public transport journey, Without Access:*

It is estimated that 56,038 individuals across Essex do not have access to one of 322 pharmacies across Essex and within a 1.6KM buffer zone around Essex within a 20-minute public transport journey (weekday morning). This across 30 of the LSOAs across Essex, as shown on the map below highlighted in green. These LSOAs are all 'rural village and dispersed' areas (100% of LSOAs without access).

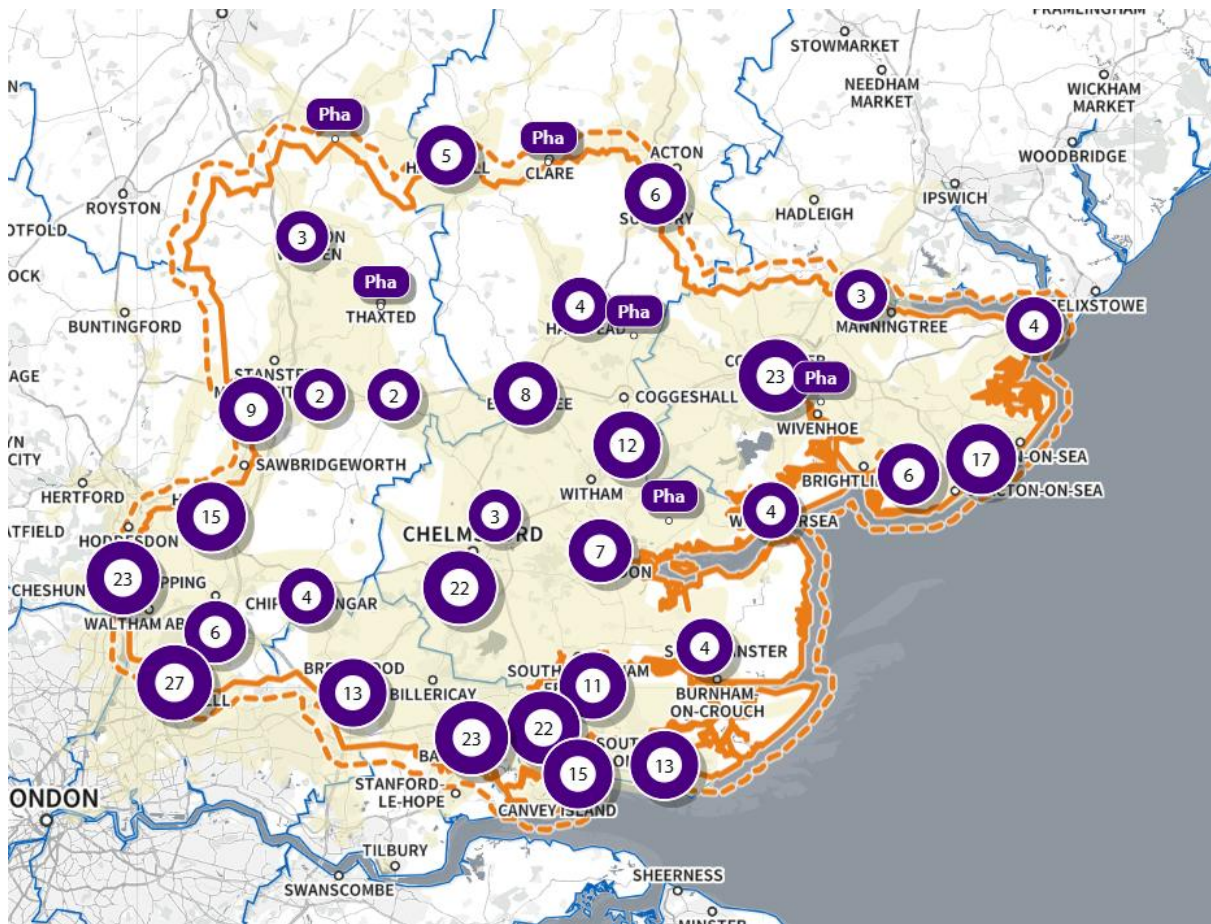


**SHAPE Place • Public transport • 0 locations • 5 to 30 minutes • 20 minutes visible • Excluded population**

*Figure 27 Map of population without access to a pharmacy across Essex within a 20 minutes' public transport (weekday morning)*

Public transport journey within 30-minutes (weekday morning)

The map below shows the areas within a 30-minute public transport journey (weekday morning) to a pharmacy across Essex and within a 1.6KM buffer zone around Essex. These areas are highlighted in green, and those estimated to outside of access by this definition not highlighted.



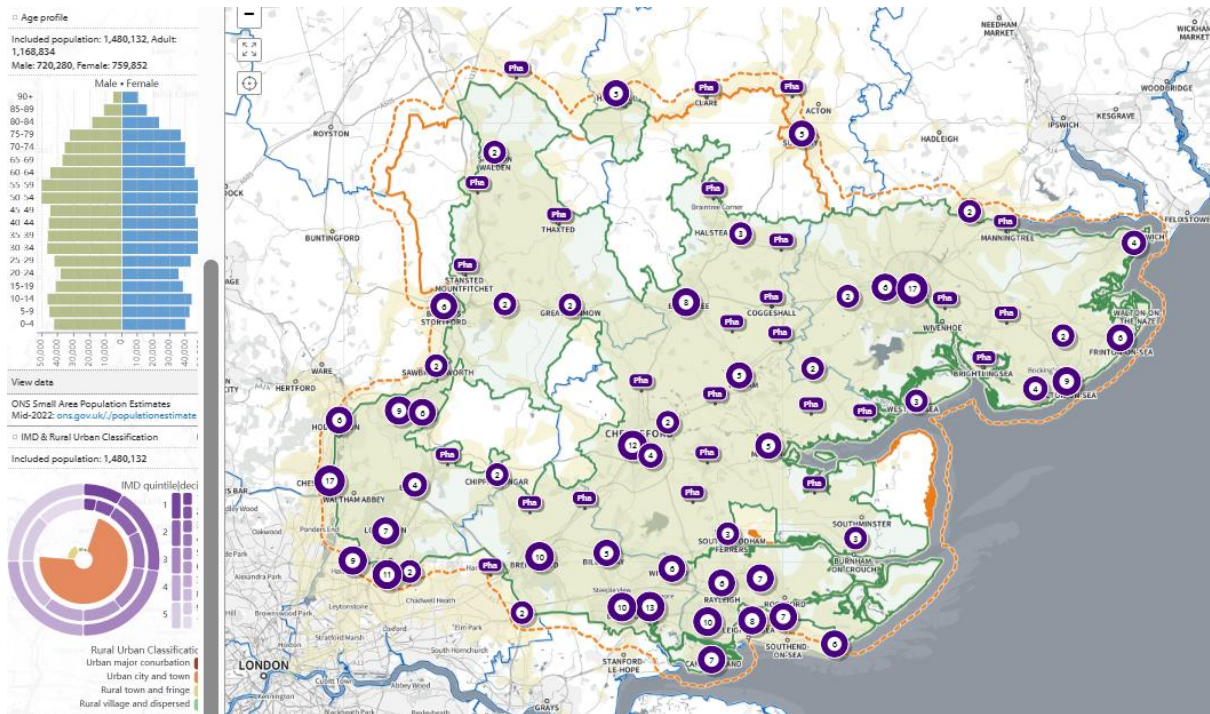
**SHAPE Place • Public transport • 0 locations • 5 to 30 minutes • 30 minutes visible**

*Figure 28 Map of access to a pharmacy across Essex within a 30 minutes' public transport (weekday morning)*

*30-minute public transport journey, With Access:*

It is estimated that 1,480,132 individuals across Essex have access to one of 322 pharmacies across Essex and within a 1.6KM buffer zone around Essex within a 30-minute public transport journey (weekday morning). This spans 882 of the LSOAs across Essex, as shown on the map below highlighted in green.

Most of these LSOAs are classed urban city and towns (70.93% of LSOAs with access) and are mostly areas considered less deprived (12.61% of LSOAs with access in IMD Decile 10, 12.71% of LSOAs with access in IMD Decile 9, and 13.68% of LSOAs with access in IMD Decile 8, the three least deprived deciles, versus 3.47% in IMD Decile 1 and 5.16% in Decile 2, the two most deprived deciles).



**SHAPE Place • Public transport • 0 locations • 5 to 30 minutes • 30 minutes visible • Included population**

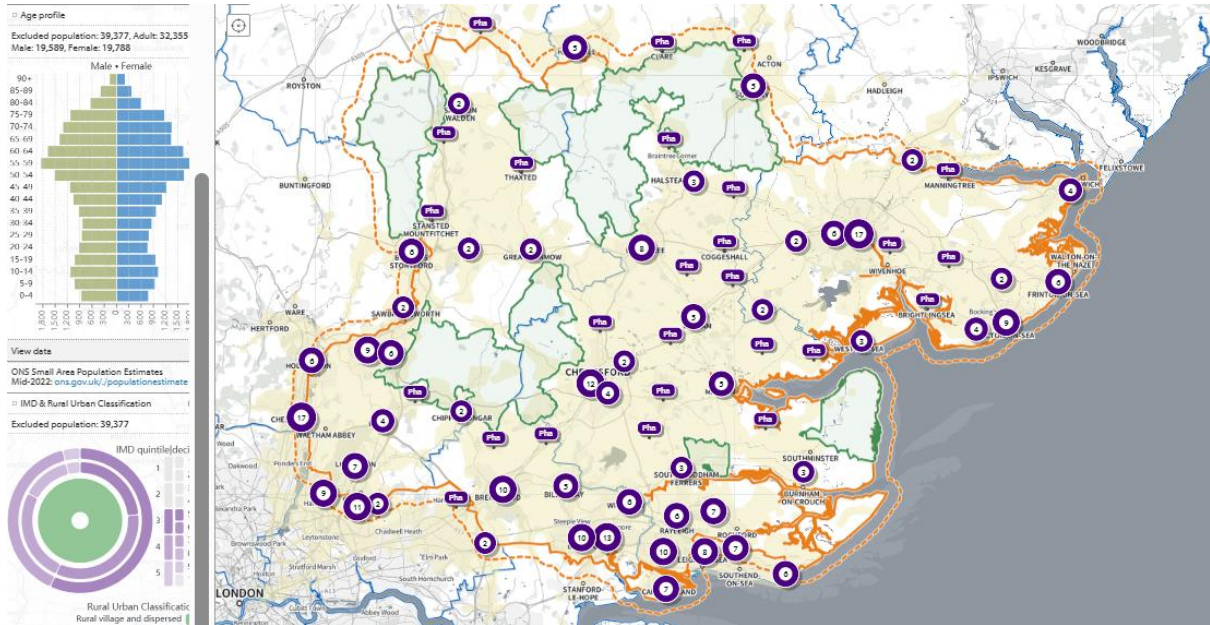
*Figure 29 Map of population with access to a pharmacy across Essex within a 30 minutes' public transport (weekday morning)*

*30-minute public transport journey, Without Access:*

It is estimated that 39,377 individuals across Essex do not have access to one of 322 pharmacies across Essex and within a 1.6KM buffer zone around Essex within a 30-minute public transport journey (weekday morning).

This is across 21 of the LSOAs across Essex, as shown on the map below highlighted in green.

These are LSOAs all classified (100%) as a 'rural village and dispersed' area.

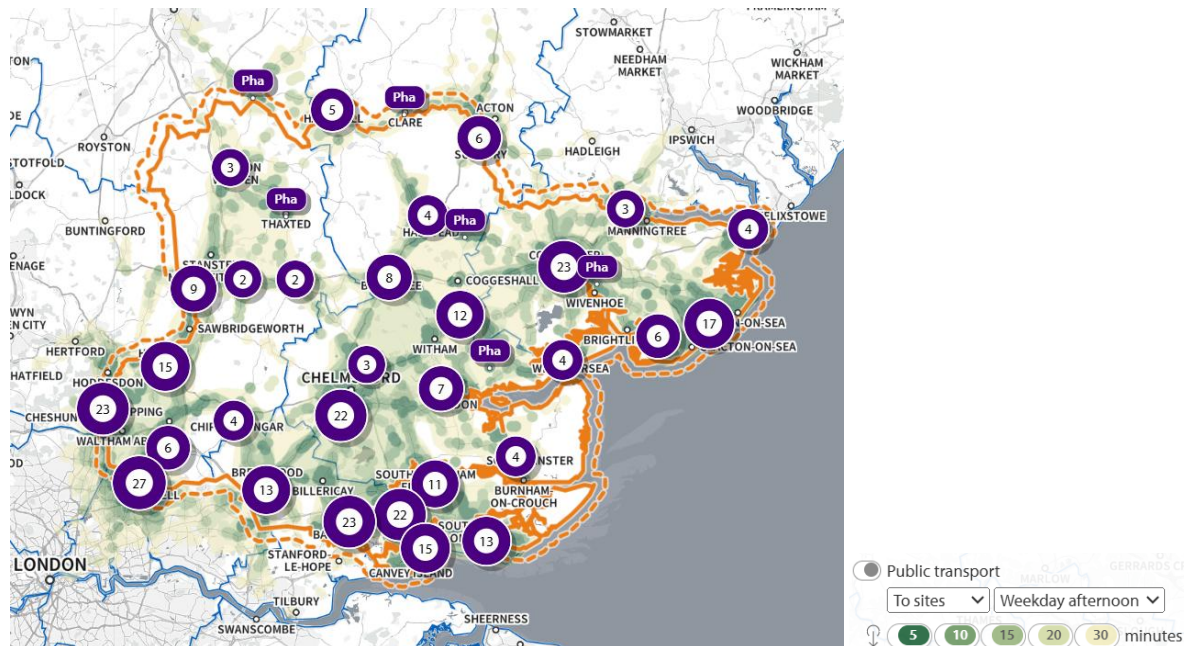


**SHAPE Place • Public transport • 0 locations • 5 to 30 minutes • 30 minutes visible • Excluded population**

*Figure 30 Map of population without access to a pharmacy across Essex within a 30 minutes' public transport (weekday morning)*

## Pharmacy Access by Public Transport (Weekday Afternoon)

The map below shows the areas within a certain amount of time needed to take public transport (weekday afternoon) to a pharmacy across Essex and within a 1.6KM buffer zone around Essex (5 to 30 minutes in 5-minute increments).

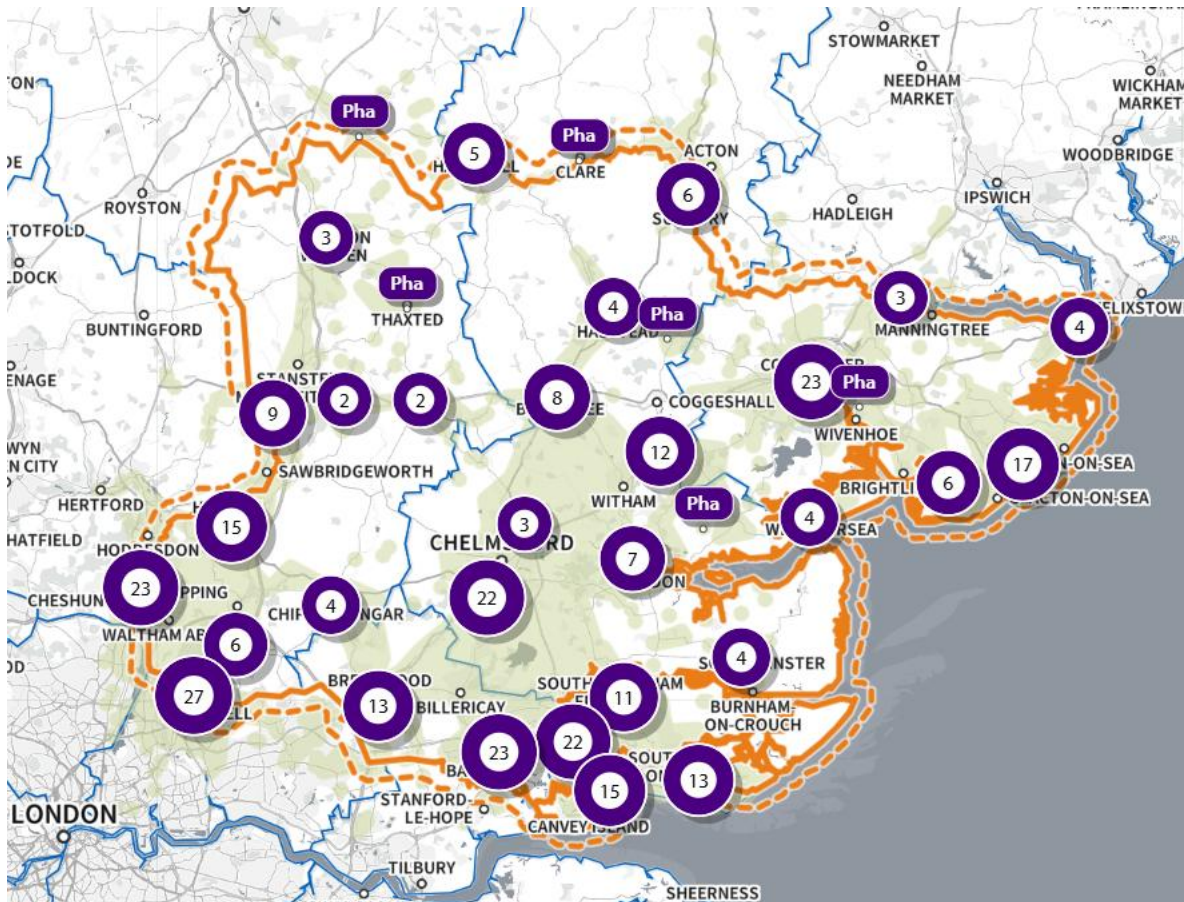


### SHAPE Place • Public transport • 0 locations • 5 to 30 minutes

*Figure 31 Map of access to a pharmacy across Essex within a 5 – 30 minutes' public transport (weekday afternoon)*

### Public Transport journey within 20-minutes (weekday afternoon)

The map below shows the areas within a 20-minute public transport journey (weekday afternoon) to a pharmacy across Essex and within a 1.6KM buffer zone around Essex. These areas are highlighted in green, and those estimated to outside of access by this definition not highlighted.



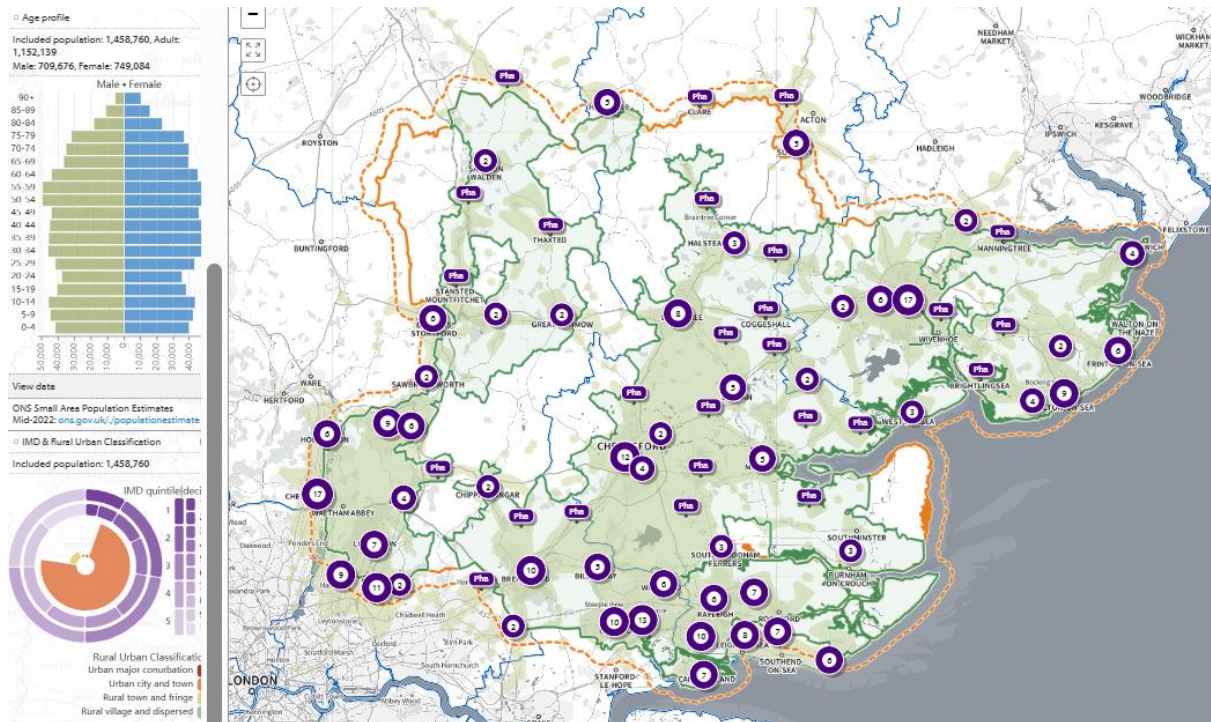
**SHAPE Place • Public transport • 0 locations • 5 to 30 minutes • 20 minutes visible**

*Figure 32 Map of access to a pharmacy across Essex within a 20 minutes' public transport (weekday afternoon)*

*20-minute public transport journey, With Access:*

It is estimated that 1,458,760 individuals across Essex have access to one of 322 pharmacies across Essex and within a 1.6KM buffer zone around Essex within a 20-minute public transport journey (weekday afternoon). This spans 871 of the LSOAs across Essex, as shown on the map below highlighted in green.

Most of these LSOAs are classed “urban city and towns” (71.97% of LSOAs with access) and are mostly areas considered less deprived (12.47% of LSOAs with access in IMD Decile 10, 12.76% of LSOAs with access in IMD Decile 9, and 13.74% of LSOAs with access in IMD Decile 8, the three least deprived deciles, versus 3.52% in IMD Decile 1 and 5.24% in Decile 2, the two most deprived deciles).



**SHAPE Place • Public transport • 0 locations • 5 to 30 minutes • 20 minutes visible • Included population**

*Figure 33 Map of population with access to a pharmacy across Essex within a 20 minutes' public transport (weekday afternoon)*

*20-minute public transport journey, Without Access:*

It is estimated that 60,749 individuals across Essex do not have access to one of 322 pharmacies across Essex and within a 1.6KM buffer zone around Essex within a 20-minute public transport journey (weekday afternoon). This spans 32 of the LSOAs across Essex, as shown on the map below highlighted in green. These LSOAs are mostly 'rural village and dispersed' areas (96.33% of LSOAs without access).



**SHAPE Place • Public transport • 0 locations • 5 to 30 minutes • 20 minutes visible • Excluded population**

*Figure 34 Map of population without access to a pharmacy across Essex within a 20 minutes' public transport (weekday afternoon)*

**Public transport journey within 30-minutes (weekday afternoon)**

The map below shows the areas within a 30-minute public transport journey (weekday afternoon) to a pharmacy across Essex and within a 1.6KM buffer zone around Essex. These areas are highlighted in green, and those estimated to outside of access by this definition not highlighted.



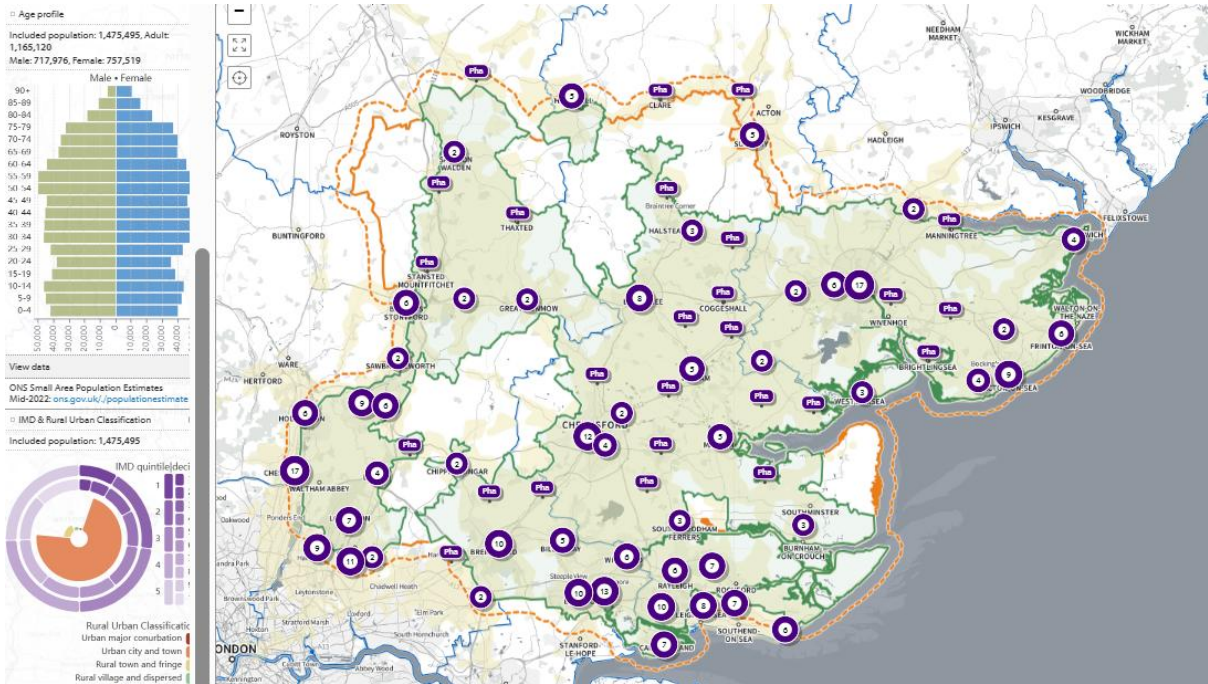
**SHAPE Place • Public transport • 0 locations • 5 to 30 minutes • 30 minutes visible**

*Figure 35 Map of access to a pharmacy across Essex within a 30 minutes' public transport (weekday afternoon)*

*30-minute public transport journey, With Access:*

It is estimated that 1,475,495 individuals across Essex have access to one of 322 pharmacies across Essex and within a 1.6KM buffer zone around Essex within a 30-minute public transport journey (weekday afternoon). This spans 880 of the LSOAs across Essex, as shown on the map below highlighted in green.

Most of these LSOAs are classed urban city and towns (71.15% of LSOAs with access) and are mostly areas considered less deprived (12.65% of LSOAs with access in IMD Decile 10, 12.75% of LSOAs with access in IMD Decile 9, and 13.72% of LSOAs with access in IMD Decile 8, the three least deprived deciles, versus 3.48% in IMD Decile 1 and 5.18% in Decile 2, the two most deprived deciles).

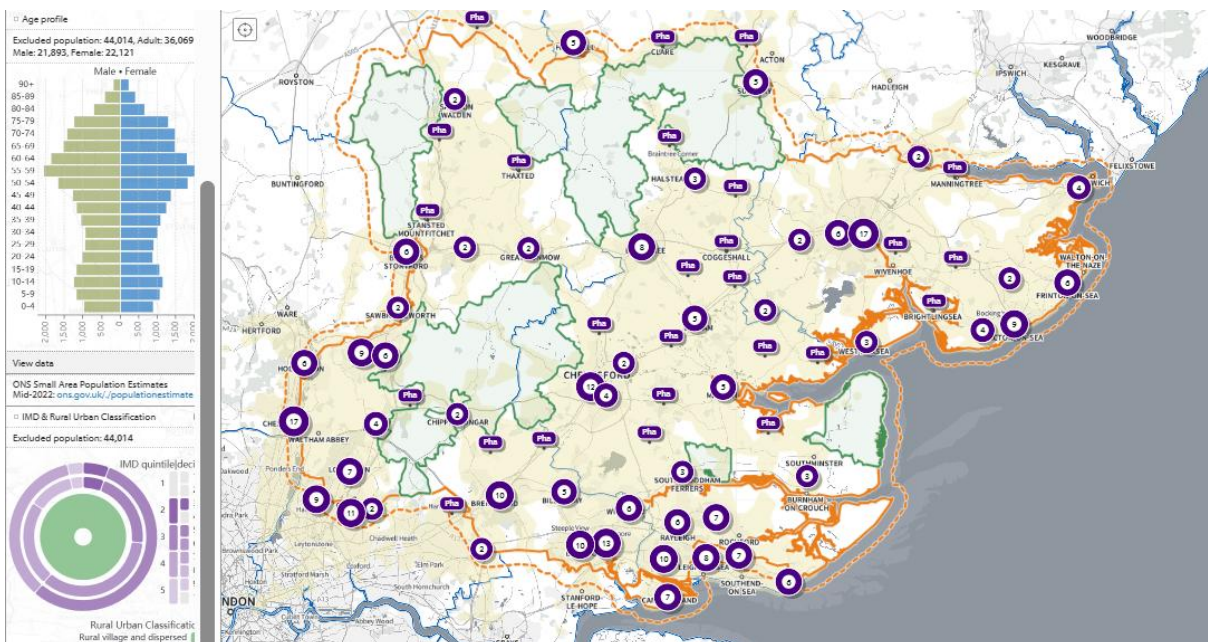


**SHAPE Place • Public transport • 0 locations • 5 to 30 minutes • 30 minutes visible • Included population**

*Figure 36 Map of population with access to a pharmacy across Essex within a 30 minutes' public transport (weekday afternoon)*

*30-minute public transport journey, Without Access:*

It is estimated that 44,014 individuals across Essex do not have access to one of 322 pharmacies across Essex and within a 1.6KM buffer zone around Essex within a 30-minute public transport journey (weekday afternoon). This is across 23 of the LSOAs across Essex, as shown on the map below highlighted in green. These LSOAs are all classified (100%) as a 'rural village and dispersed' area.

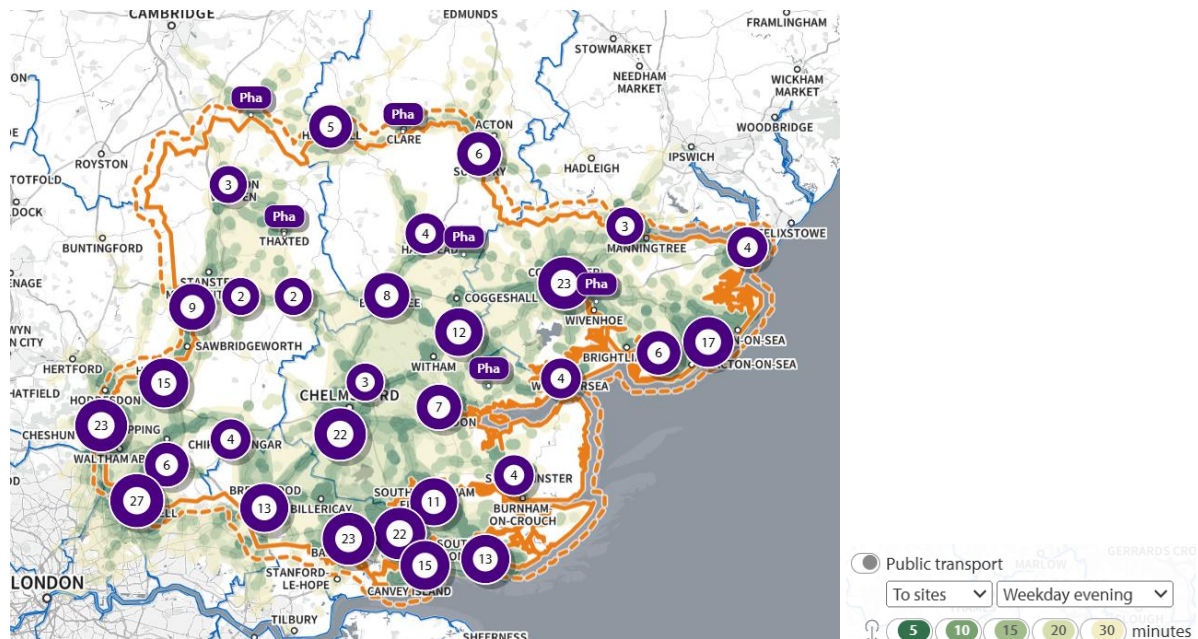


**SHAPE Place • Public transport • 0 locations • 5 to 30 minutes • 30 minutes visible • Excluded population**

*Figure 37 Map of population without access to a pharmacy across Essex within a 30 minutes' public transport (weekday afternoon)*

**Pharmacy Access by Public Transport (Weekday Evening)**

The map below shows the areas within a certain amount of time needed to take public transport (weekday evening) to a pharmacy across Essex and within a 1.6KM buffer zone around Essex (5 to 30 minutes in 5-minute increments).

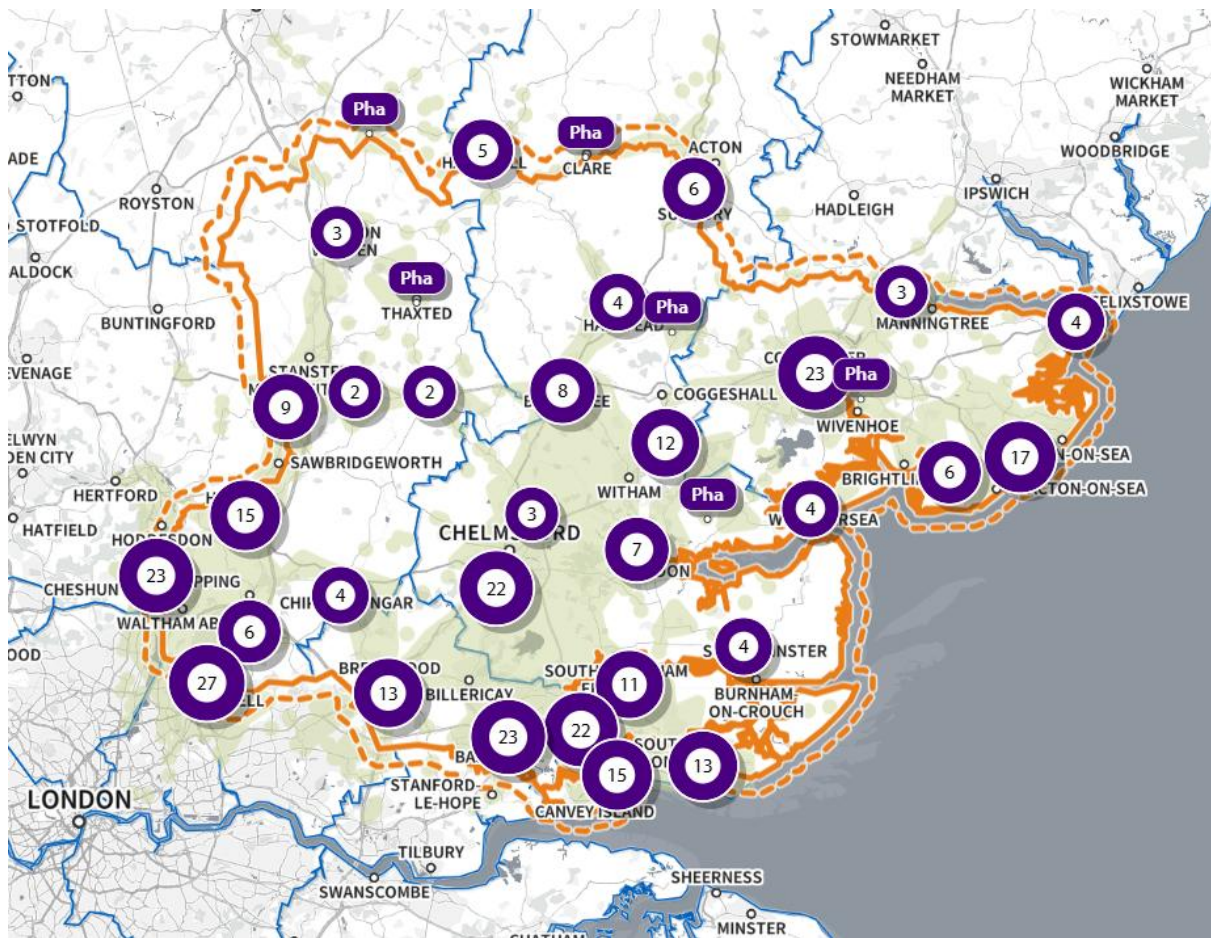


**SHAPE Place • Public transport • 0 locations • 5 to 30 minutes**

*Figure 38 Map of access to a pharmacy across Essex within a 5 – 30 minutes' public transport (weekday evening)*

**Public Transport journey within 20-minutes (weekday evening)**

The map below shows the areas within a 20-minute public transport journey (weekday evening) to a pharmacy across Essex and within a 1.6KM buffer zone around Essex. These areas are highlighted in green, and those estimated to outside of access by this definition not highlighted.



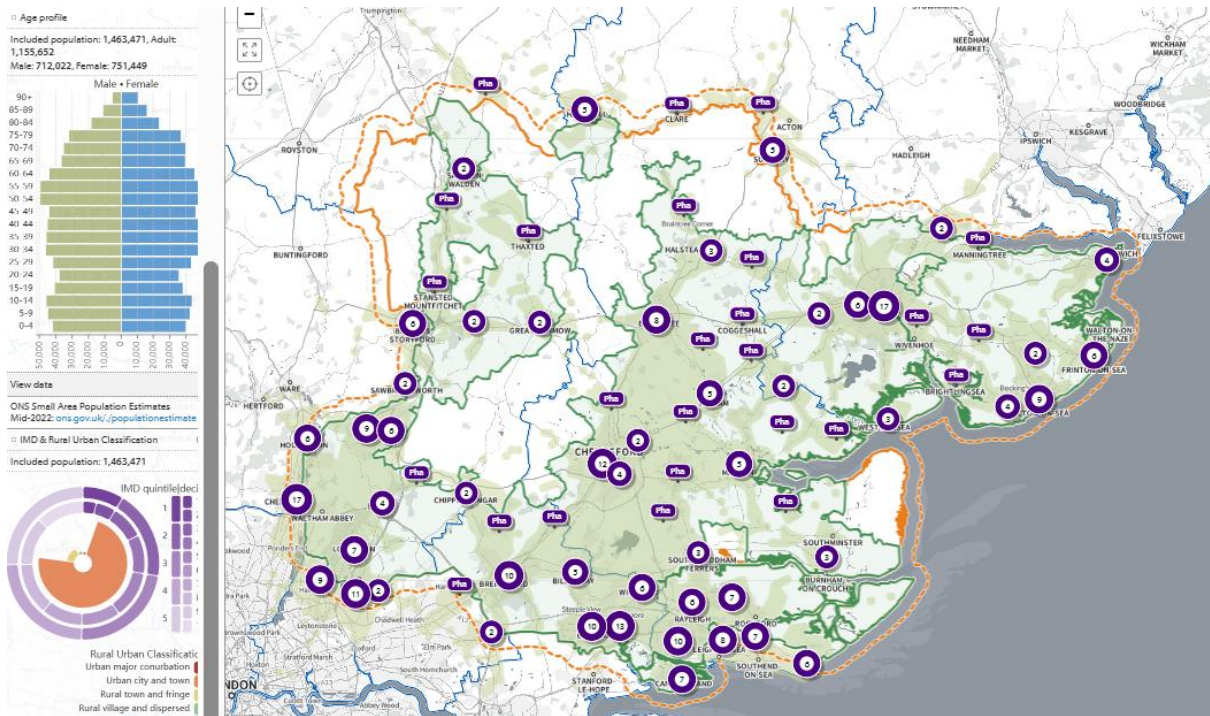
**SHAPE Place • Public transport • 0 locations • 5 to 30 minutes • 20 minutes visible**

*Figure 39 Map of access to a pharmacy across Essex within a 20 minutes' public transport (weekday evening)*

*20-minute public transport journey, With Access:*

It is estimated that 1,463,471 individuals across Essex have access to one of 322 pharmacies across Essex and within a 1.6KM buffer zone around Essex within a 20-minute public transport journey (weekday evening). This spans 873 of the LSOAs across Essex, as shown on the map below highlighted in green.

Most of these LSOAs are classed “urban city and towns” (71.74% of LSOAs with access) and are mostly areas considered less deprived (12.58% of LSOAs with access in IMD Decile 10, 12.72% of LSOAs with access in IMD Decile 9, and 13.7% of LSOAs with access in IMD Decile 8, the three least deprived deciles, versus 3.51% in IMD Decile 1 and 5.22% in Decile 2, the two most deprived deciles).

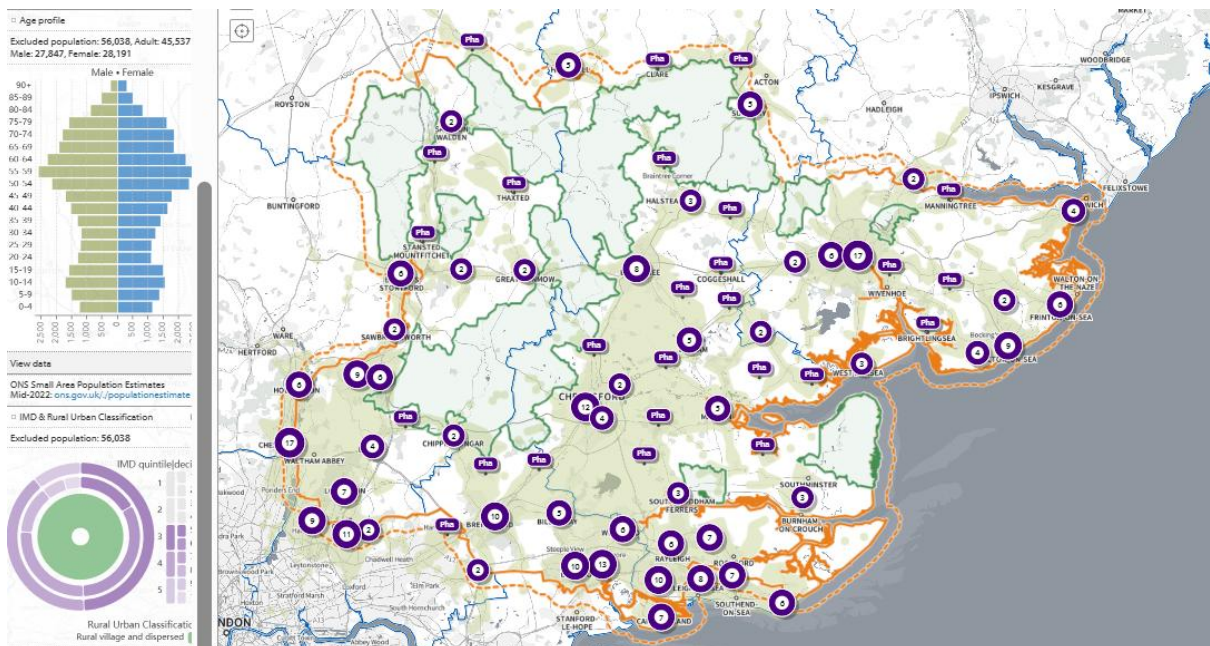


**SHAPE Place • Public transport • 0 locations • 5 to 30 minutes • 20 minutes visible • Included population**

*Figure 40 Map of population with access to a pharmacy across Essex within a 20 minutes' public transport (weekday evening)*

*20-minute public transport journey, Without Access:*

It is estimated that 56,038 individuals across Essex do not have access to one of 322 pharmacies across Essex and within a 1.6KM buffer zone around Essex within a 20-minute public transport journey (weekday evening). This spans 30 of the LSOAs across Essex, as shown on the map below highlighted in green. These LSOAs are all 'rural village and dispersed' areas (100% of LSOAs without access).

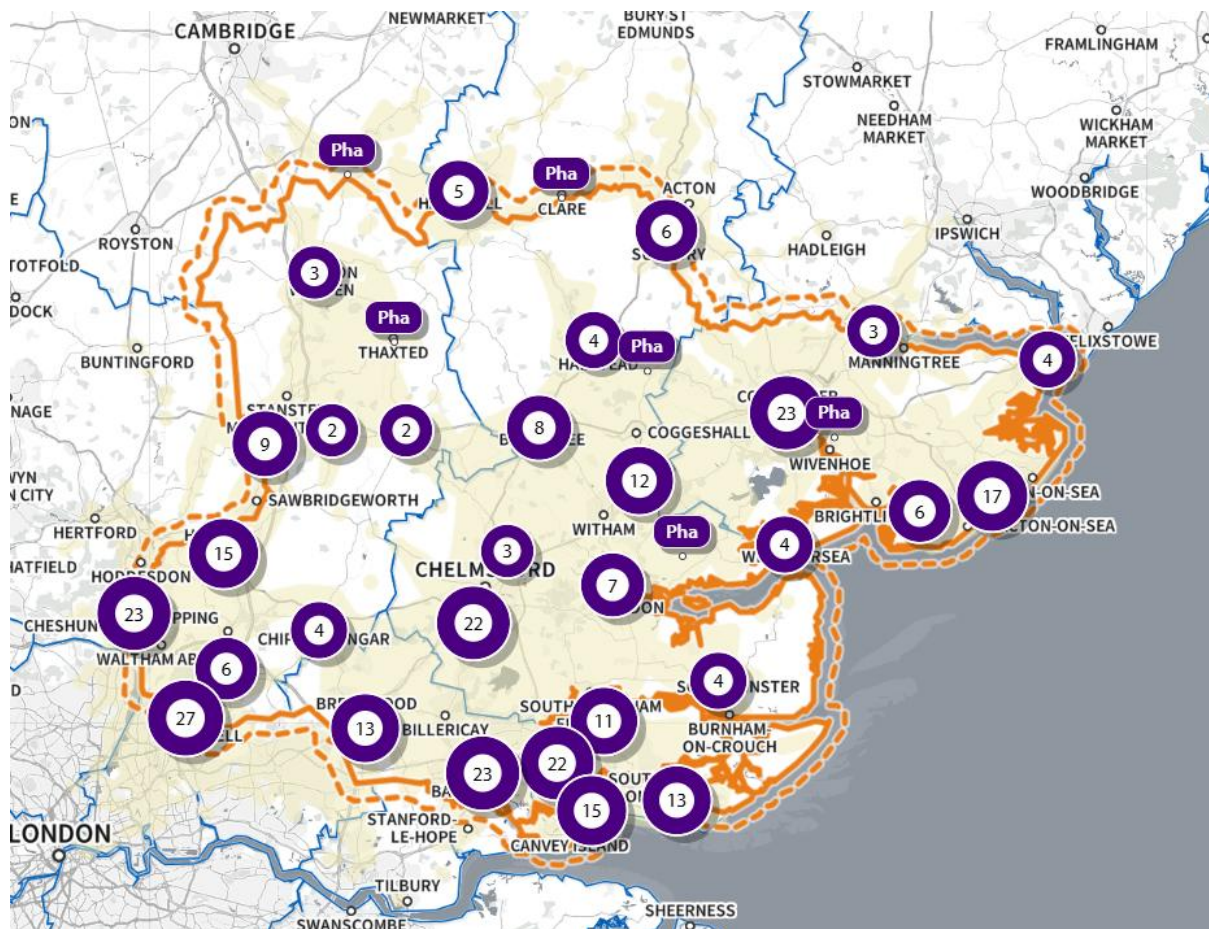


**SHAPE Place • Public transport • 0 locations • 5 to 30 minutes • 20 minutes visible • Excluded population**

*Figure 41 Map of population without access to a pharmacy across Essex within a 20 minutes' public transport (weekday evening)*

Public transport journey within 30-minutes (weekday evening)

The map below shows the areas within a 30-minute public transport journey (weekday evening) to a pharmacy across Essex and within a 1.6KM buffer zone around Essex. These areas are highlighted in green, and those estimated to be outside of access by this definition not highlighted.



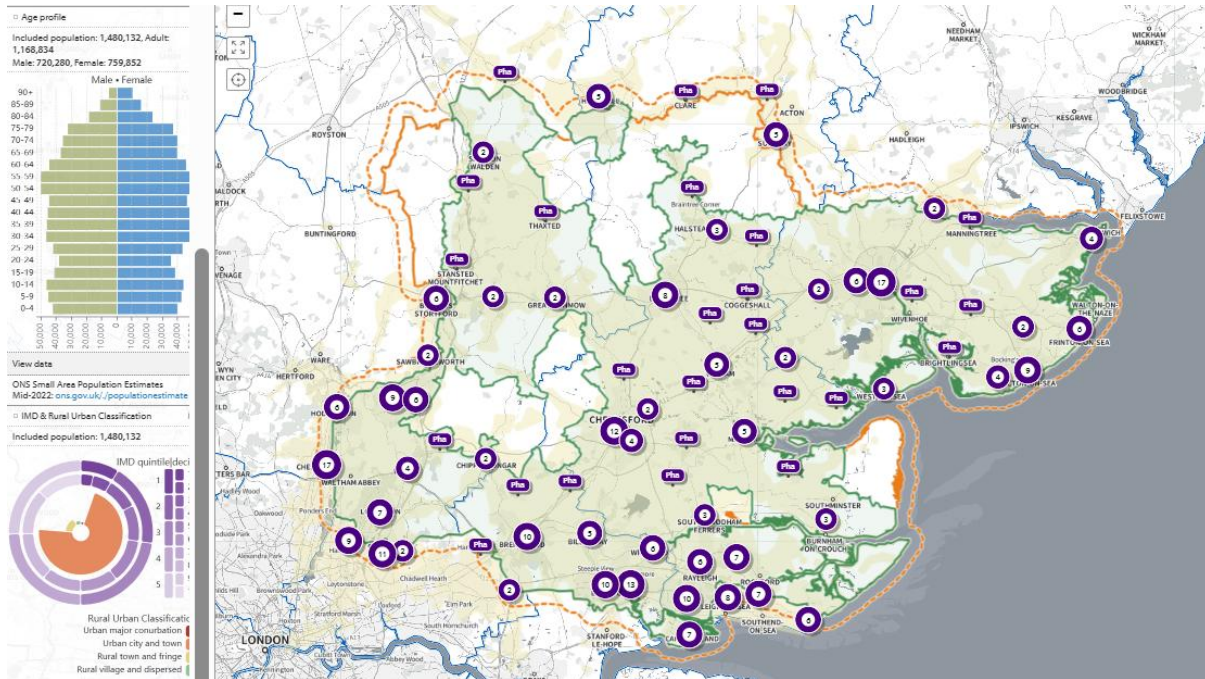
**SHAPE Place • Public transport • 0 locations • 5 to 30 minutes • 30 minutes visible**

*Figure 42 Map of access to a pharmacy across Essex within a 30 minutes' public transport (weekday evening)*

*30-minute public transport journey, With Access:*

It is estimated that 1,480,132 individuals across Essex have access to one of 322 pharmacies across Essex and within a 1.6KM buffer zone around Essex within a 30-minute public transport journey (weekday evening). This spans 882 of the LSOAs across Essex, as shown on the map below highlighted in green.

Most of these LSOAs are classed 'urban city and towns' (70.93% of LSOAs with access) and are mostly areas considered less deprived (12.61% of LSOAs with access in IMD Decile 10, 12.71% of LSOAs with access in IMD Decile 9, and 13.68% of LSOAs with access in IMD Decile 8, the three least deprived deciles, versus 3.47% in IMD Decile 1 and 5.16% in Decile 2, the two most deprived deciles).

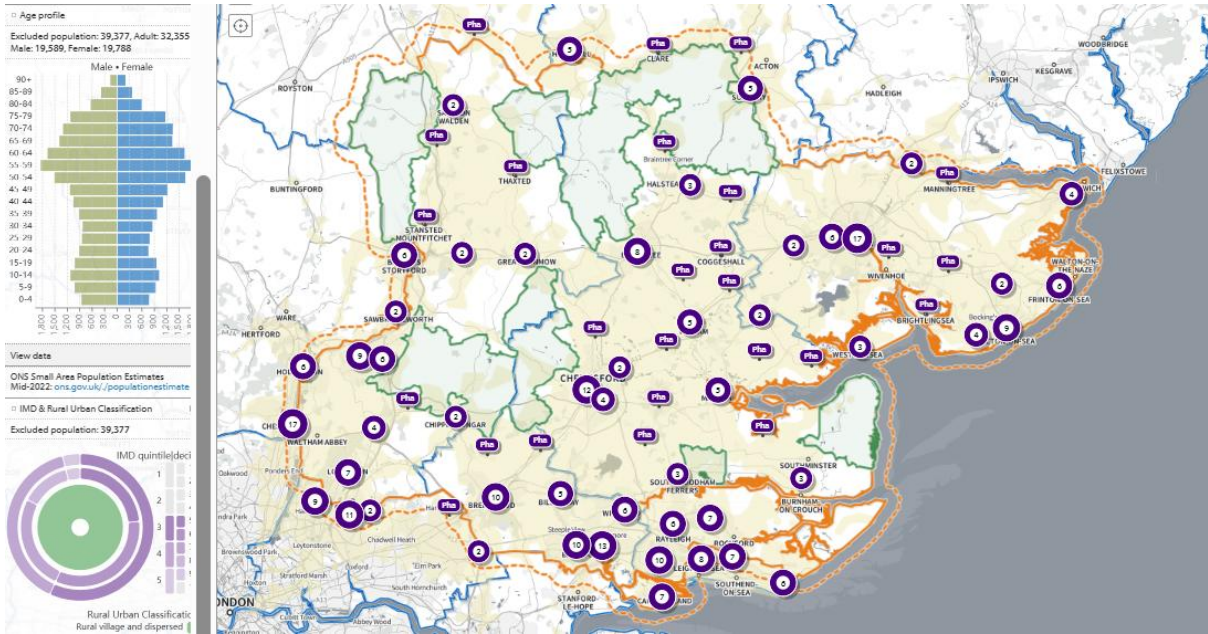


**SHAPE Place • Public transport • 0 locations • 5 to 30 minutes • 30 minutes visible • Included population**

*Figure 43 Map of population with access to a pharmacy across Essex within a 30 minutes' public transport (weekday evening)*

*30-minute public transport journey, Without Access:*

It is estimated that 39,377 individuals across Essex do not have access to one of 322 pharmacies across Essex and within a 1.6KM buffer zone around Essex within a 30-minute public transport journey (weekday evening). This is across 21 of the LSOAs across Essex, as shown on the map below highlighted in green. These are LSOAs all classified (100%) as a 'rural village and dispersed' area.

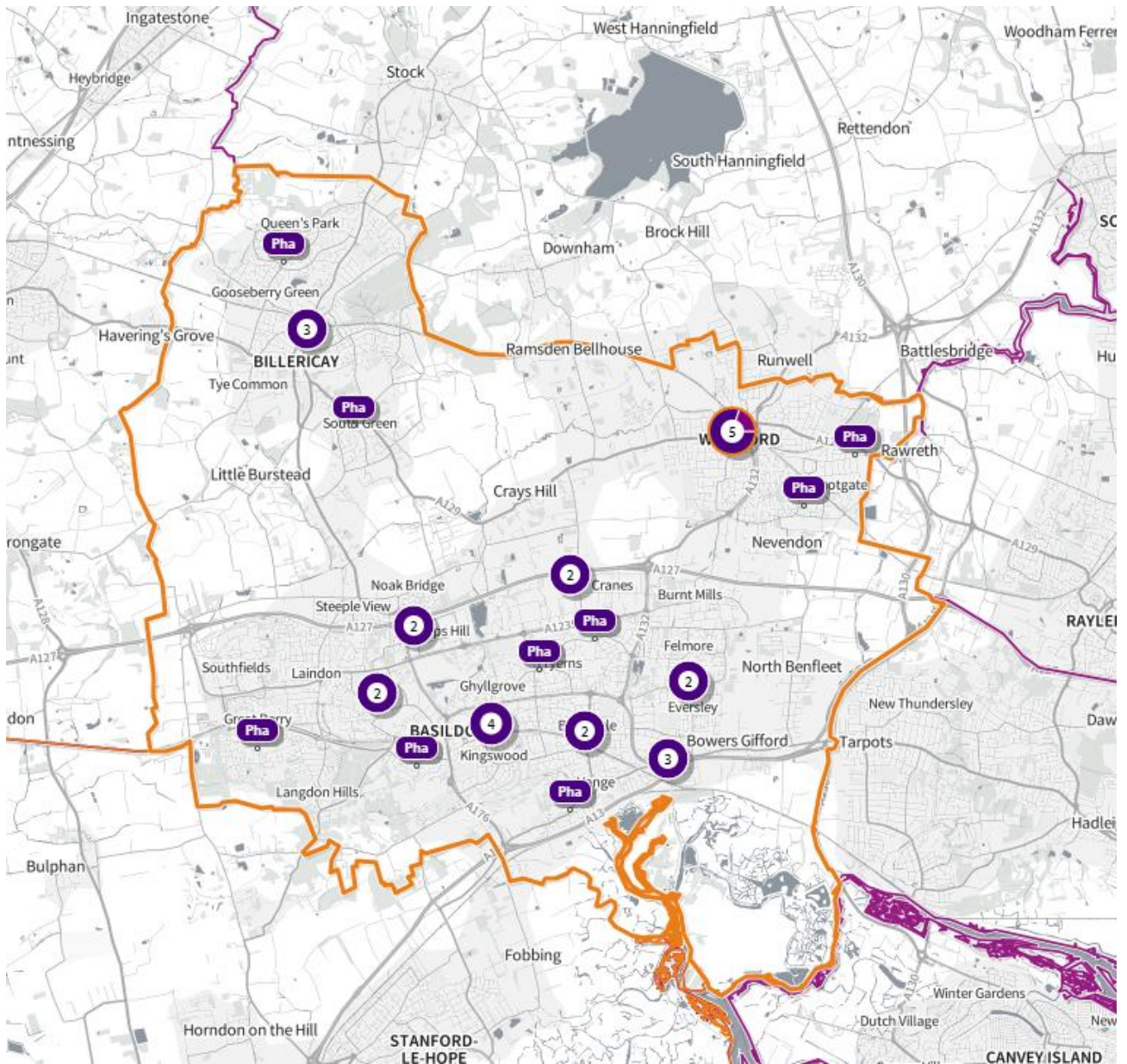


**SHAPE Place • Public transport • 0 locations • 5 to 30 minutes • 30 minutes visible • Excluded population**

**Figure 44 Map of population without access to a pharmacy across Essex within a 30 minutes' public transport (weekday evening)**

# Districts Pharmacies

## Basildon

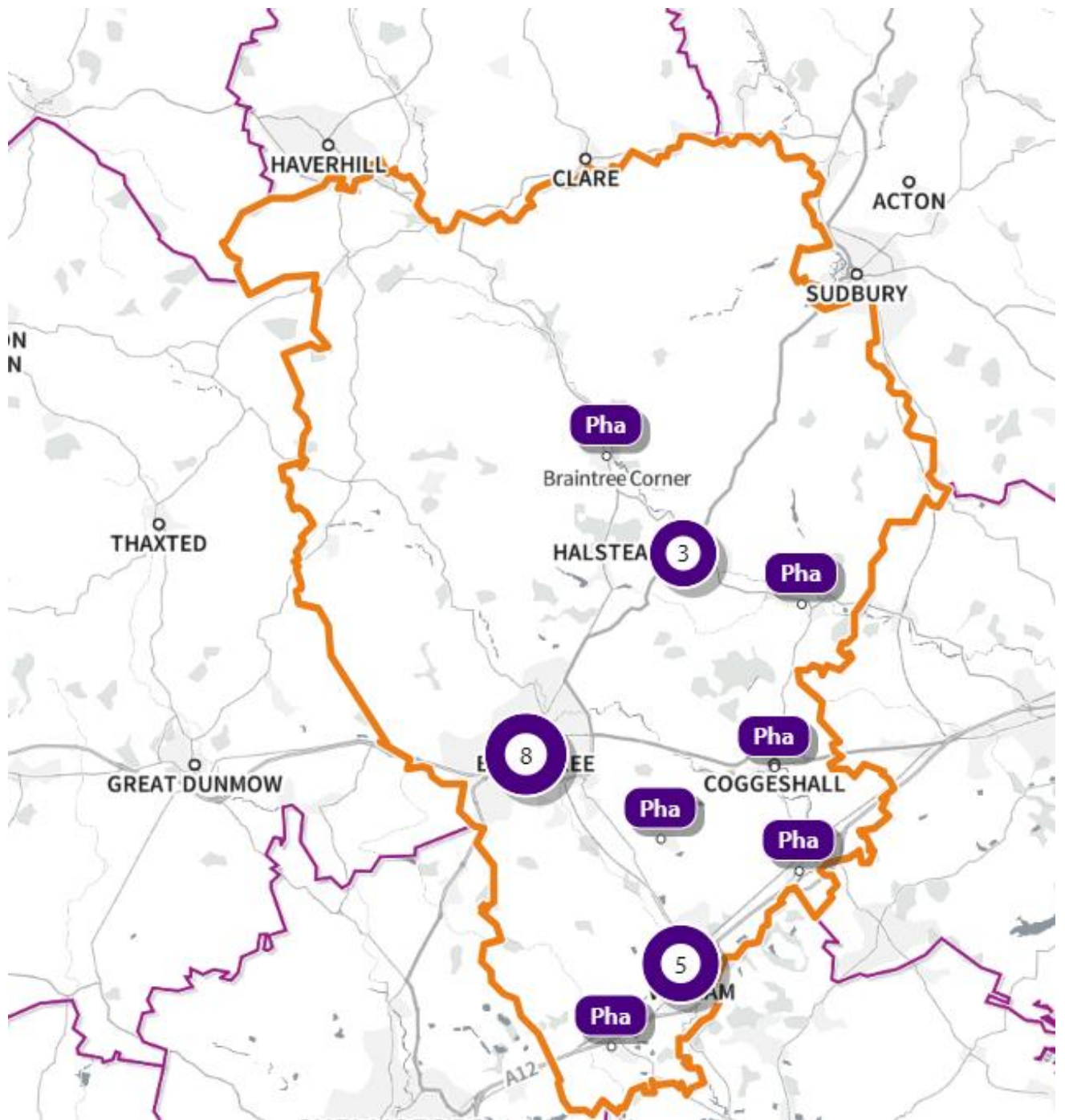


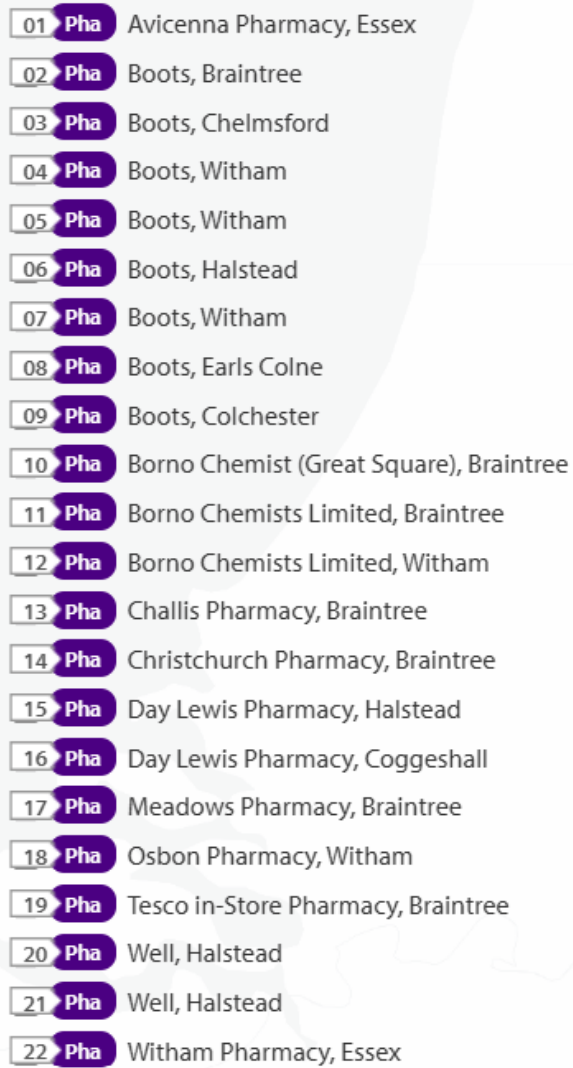
- 01 Pha AA Pharmacy, Basildon
- 02 Pha Allcures Pharmacy, Basildon
- 03 Pha Allcures Pharmacy, Basildon
- 04 Pha Allcures Pharmacy, Basildon
- 05 Pha Allcures Pharmacy, Basildon
- 06 Pha Allied Pharmacy Whitmore Way, Basildon
- 07 Pha Asda Pharmacy, Basildon
- 08 Pha Asda Pharmacy, Basildon
- 09 Pha Avicenna Pharmacy, Essex
- 10 Pha Boots, Billericay
- 11 Pha Boots, Billericay
- 12 Pha Boots, Basildon
- 13 Pha Boots, Basildon
- 14 Pha Boots, Basildon
- 15 Pha Boots, Pitsea
- 16 Pha Boots, Wickford
- 17 Pha Boots, Wickford
- 18 Pha Britannia Pharmacy, Basildon
- 19 Pha Clayhill Road Pharmacy, Basildon
- 20 Pha Day Lewis Pharmacy, Billericay
- 21 Pha Garbett Chemist, Wickford
- 22 Pha Great Berry Pharmacy, Basildon
- 23 Pha MW Shadforth, Billericay
- 24 Pha Noak Bridge Pharmacy Limited, Basildon
- 25 Pha Sach Chemists, Basildon

- 26 Pha Shadforth Pharmaceutical Co Ltd, Billericay
- 27 Pha Shadforth Pharmaceutical Co Ltd, Wickford
- 28 Pha Shotgate Pharmacy, Wickford
- 29 Pha Tesco Instore Pharmacy, Basildon
- 30 Pha Tesco in-Store Pharmacy, Pitsea
- 31 Pha Vanas Limited, Basildon
- 32 Pha Well, Basildon
- 33 Pha Well, Basildon
- 34 Pha Well, Wickford

[SHAPE Place • Pharmacy • Added location](#)

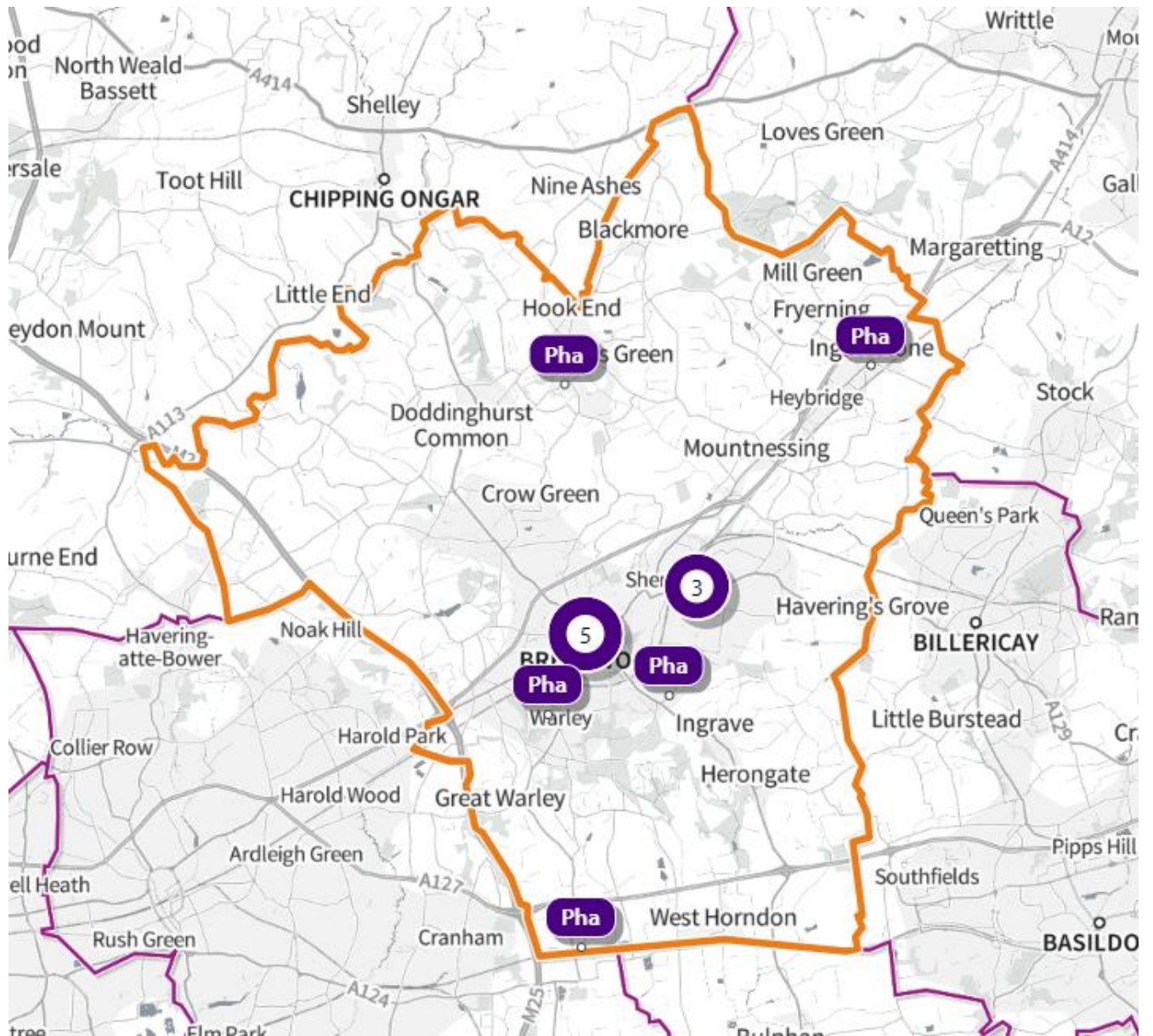
# Braintree



- 
- A map of Essex is shown in the background, with 22 numbered locations marked. Each location is represented by a small purple icon with the text 'Pha' inside, followed by the name of the pharmacy and its location. The locations are listed as follows:
- 01 Pha Avicenna Pharmacy, Essex
  - 02 Pha Boots, Braintree
  - 03 Pha Boots, Chelmsford
  - 04 Pha Boots, Witham
  - 05 Pha Boots, Witham
  - 06 Pha Boots, Halstead
  - 07 Pha Boots, Witham
  - 08 Pha Boots, Earls Colne
  - 09 Pha Boots, Colchester
  - 10 Pha Borno Chemist (Great Square), Braintree
  - 11 Pha Borno Chemists Limited, Braintree
  - 12 Pha Borno Chemists Limited, Witham
  - 13 Pha Challis Pharmacy, Braintree
  - 14 Pha Christchurch Pharmacy, Braintree
  - 15 Pha Day Lewis Pharmacy, Halstead
  - 16 Pha Day Lewis Pharmacy, Coggeshall
  - 17 Pha Meadows Pharmacy, Braintree
  - 18 Pha Osbon Pharmacy, Witham
  - 19 Pha Tesco in-Store Pharmacy, Braintree
  - 20 Pha Well, Halstead
  - 21 Pha Well, Halstead
  - 22 Pha Witham Pharmacy, Essex

[SHAPE Place • Pharmacy](#)

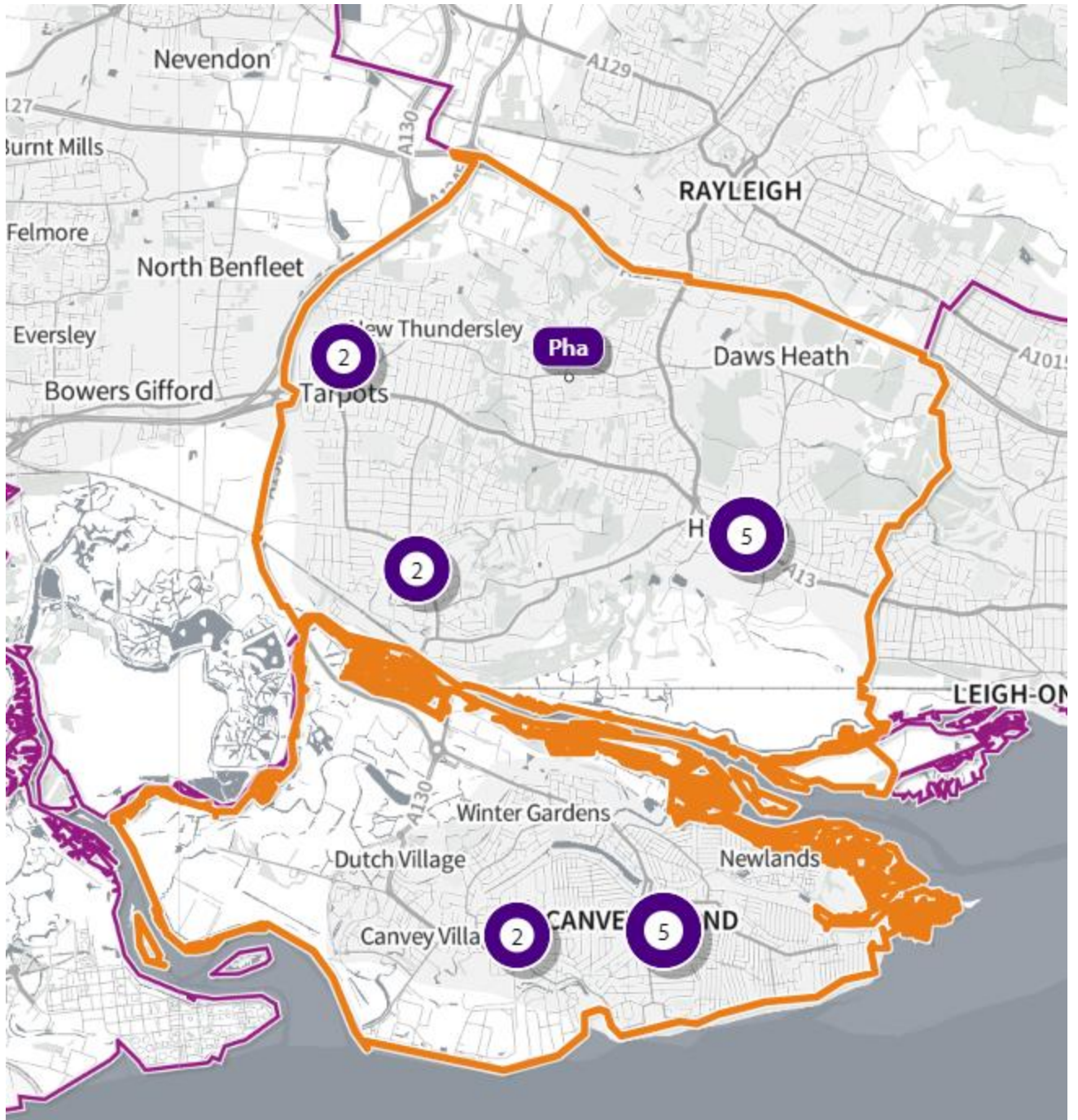
## Brentwood



- 01 Pha Boots, Brentwood
- 02 Pha Burntwood Pharmacy
- 03 Pha Day Lewis Pharmacy, Brentwood
- 04 Pha Ingrave Pharmacy, Brentwood
- 05 Pha Medplus Pharmacy, Upminster
- 06 Pha Ongar Road Pharmacy, Brentwood
- 07 Pha Pharmchoice Pharmacy, Brentwood
- 08 Pha Rockleigh Court Chemist, Brentwood
- 09 Pha Shadforth Pharmaceutical Co Ltd, Ingatestone
- 10 Pha Shenfield Pharmacy, Shenfield
- 11 Pha The New Pharmacy, Brentwood
- 12 Pha Village Pharmacy, Doddinghurst
- 13 Pha Well, Essex

[SHAPE Place • Pharmacy](#)

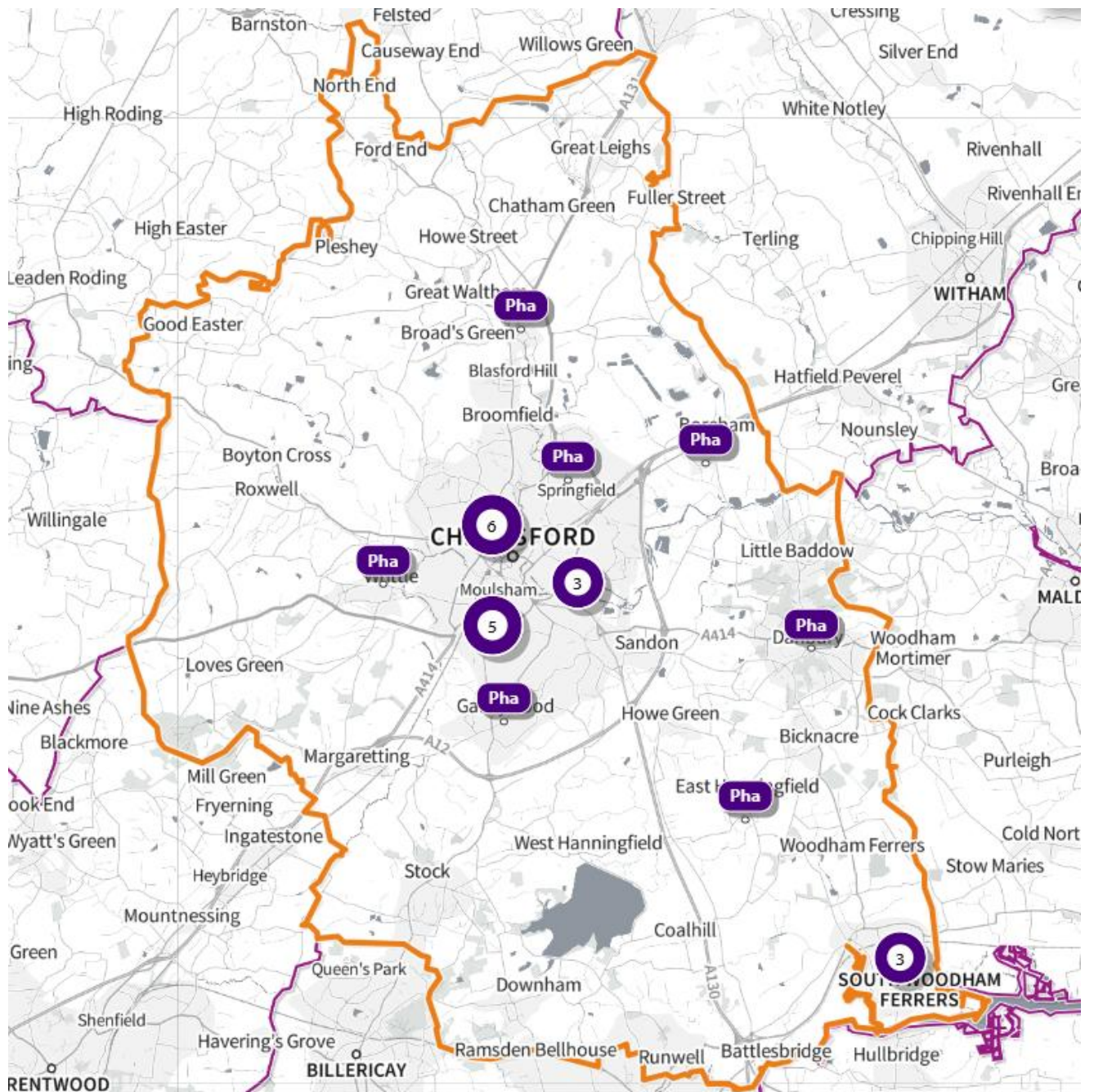
## Castle Point



- 01 **Pha** Arundel Pharmacy, Benfleet
- 02 **Pha** Asif's New Pharmacy, Benfleet
- 03 **Pha** Benfleet Pharmacy, South Benfleet
- 04 **Pha** Boots, Canvey Island
- 05 **Pha** Boots, Canvey Island
- 06 **Pha** Boots, Benfleet
- 07 **Pha** Britannia Pharmacy, Canvey Island
- 08 **Pha** Britannia Pharmacy, Canvey Island
- 09 **Pha** Britannia Pharmacy, Canvey Island
- 10 **Pha** Cross Chemist, South Benfleet
- 11 **Pha** Daynite Pharmacy, Benfleet
- 12 **Pha** Elora Pharmacy, South Benfleet
- 13 **Pha** Hadleigh Pharmacy, Thundersley
- 14 **Pha** Morrisons Pharmacy, Hadleigh
- 15 **Pha** Rishi Pharmacy Limited, Banfleet
- 16 **Pha** Rocialle Direct, Canvey Island
- 17 **Pha** Well, Canvey Island

[SHAPE Place • Pharmacy](#)

# Chelmsford



- 01 Pha Allied Pharmacy South Woodham Ferrers, Chelmsford
- 02 Pha Apple Tree Pharmacy, Chelmsford
- 03 Pha Boots, Chelmsford
- 04 Pha Boots, Chelmsford
- 05 Pha Boots, Danbury
- 06 Pha Boreham Pharmacy, Boreham
- 07 Pha Brook Hill Pharmacy, Chelmsford
- 08 Pha Colecross Ltd, Chelmsford
- 09 Pha Day Lewis Pharmacy, Chelmsford
- 10 Pha Galleywood Pharmacy Ltd, Chelmsford
- 11 Pha Govani Chemists, South Woodham Ferrers
- 12 Pha Jade-Euro-Med, East Hanningfield
- 13 Pha Melbourne Pharmacy, Chelmsford
- 14 Pha Morrisons Pharmacy, Chelmsford
- 15 Pha Rivermead Pharmacy, Chelmsford
- 16 Pha Shadforth Pharmacy Co Ltd, Chelmsford
- 17 Pha Shantys, Chelmsford
- 18 Pha Springfield Pharmacy, Chelmsford
- 19 Pha Tesco in-Store Pharmacy, Chelmsford
- 20 Pha Tesco in-Store Pharmacy, Chelmsford
- 21 Pha The Pillbox Pharmacy, Chelmsford
- 22 Pha The Village Pharmacy, Writtle
- 23 Pha Village Pharmacy, South Woodham Ferrers
- 24 Pha Writtle Road Pharmacy, Chelmsford

[SHAPE Place • Local Authority Districts](#)

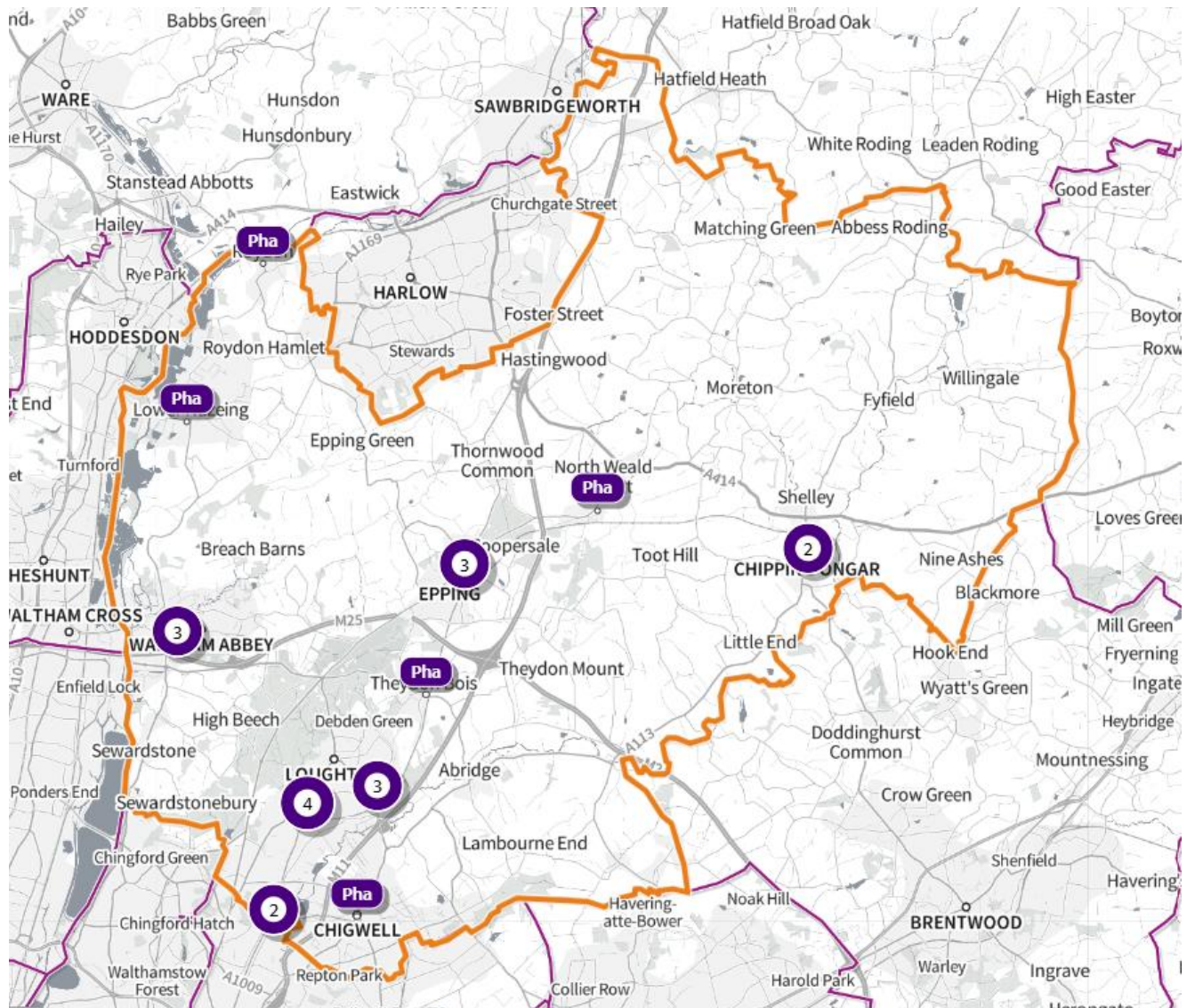


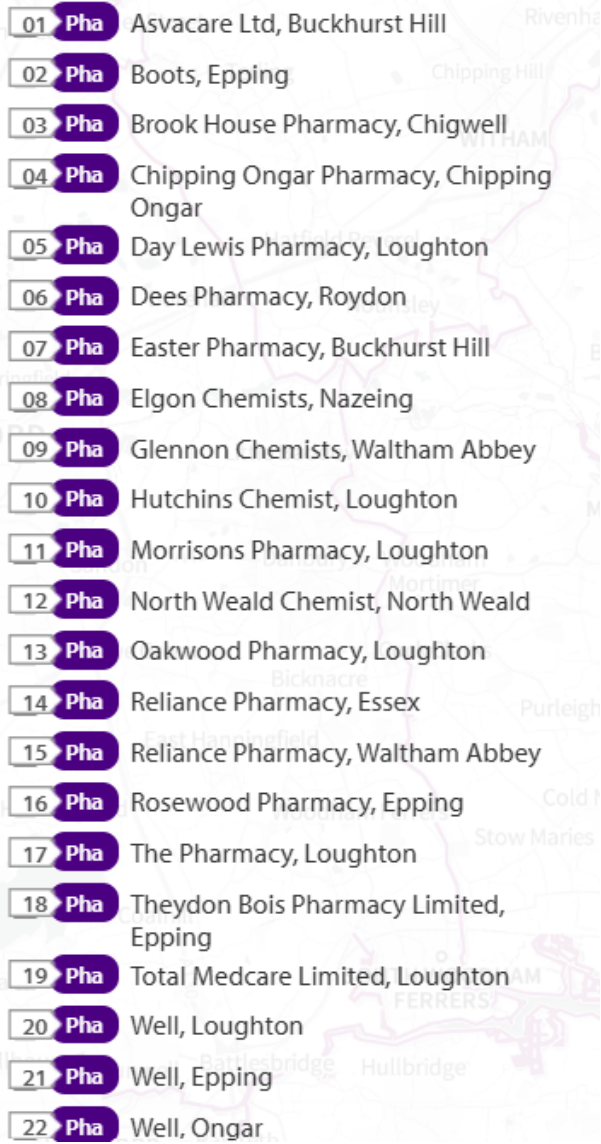
- 01 Pha Abbey Field Pharmacy, Colchester
- 02 Pha Ambrose Pharmacy, Colchester
- 03 Pha Asda Pharmacy, Colchester
- 04 Pha Boots, Colchester
- 05 Pha Boots, Colchester
- 06 Pha Boots, Colchester
- 07 Pha Boots, Colchester
- 08 Pha Boots, Colchester
- 09 Pha Boots, Colchester
- 10 Pha Boots, Colchester
- 11 Pha Boots, Colchester
- 12 Pha Care Pharmacy, West Mersea
- 13 Pha Cavalry Road Pharmacy, Colchester
- 14 Pha Colchester City Pharmacy, Colchester
- 15 Pha Day Lewis Pharmacy, Colchester
- 16 Pha Day Lewis Pharmacy, Colchester
- 17 Pha Day Lewis Pharmacy, Colchester
- 18 Pha Day Lewis Pharmacy, Colchester
- 19 Pha Dedham Pharmacy, Colchester

- 20 Pha Fittleworth Medical Limited, Colchester
- 21 Pha Hutt Pharmacy, Colchester
- 22 Pha Island Pharmacy, Colchester
- 23 Pha Marks Tey Pharmacy, Colchester
- 24 Pha Mersea Road Pharmacy, Colchester
- 25 Pha Nayland Road Pharmacy, Colchester
- 26 Pha Prettygate Pharmacy, Colchester
- 27 Pha Queen Street Pharmacy, Colchester
- 28 Pha Tesco Instore Pharmacy, Colchester
- 29 Pha The Hythe Pharmacy, Essex
- 30 Pha Tiptree Pharmacy, Colchester
- 31 Pha Welpharm Pharmacy, Colchester
- 32 Pha West Bergholt Pharmacy, Colchester

[SHAPE Place • Pharmacy](#)

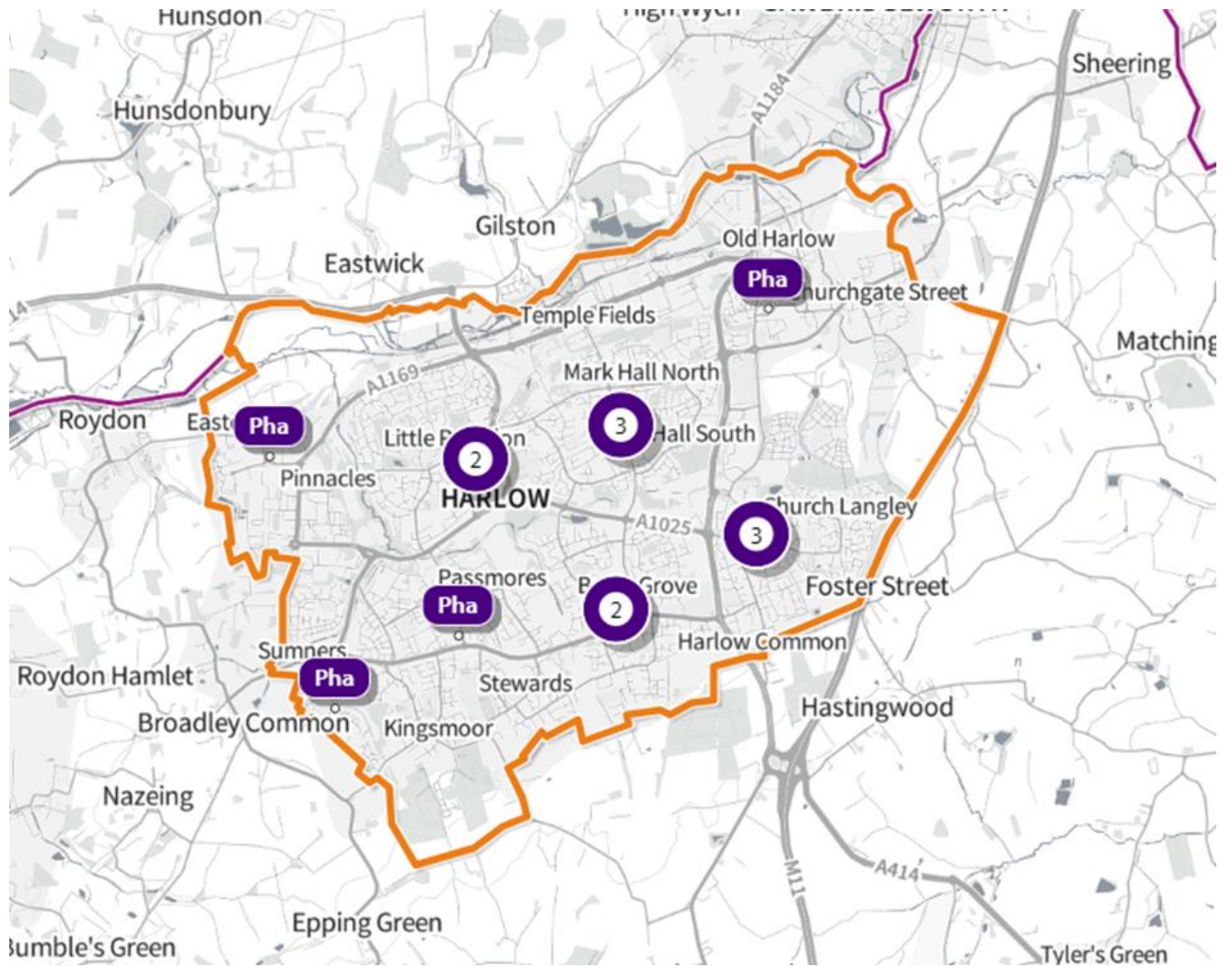
# Epping Forest



- 
- 01 **Pha** Asvacare Ltd, Buckhurst Hill
  - 02 **Pha** Boots, Epping
  - 03 **Pha** Brook House Pharmacy, Chigwell
  - 04 **Pha** Chipping Ongar Pharmacy, Chipping Ongar
  - 05 **Pha** Day Lewis Pharmacy, Loughton
  - 06 **Pha** Dees Pharmacy, Roydon
  - 07 **Pha** Easter Pharmacy, Buckhurst Hill
  - 08 **Pha** Elgon Chemists, Nazeing
  - 09 **Pha** Glennon Chemists, Waltham Abbey
  - 10 **Pha** Hutchins Chemist, Loughton
  - 11 **Pha** Morrisons Pharmacy, Loughton
  - 12 **Pha** North Weald Chemist, North Weald
  - 13 **Pha** Oakwood Pharmacy, Loughton
  - 14 **Pha** Reliance Pharmacy, Essex
  - 15 **Pha** Reliance Pharmacy, Waltham Abbey
  - 16 **Pha** Rosewood Pharmacy, Epping
  - 17 **Pha** The Pharmacy, Loughton
  - 18 **Pha** Theydon Bois Pharmacy Limited, Epping
  - 19 **Pha** Total Medicare Limited, Loughton
  - 20 **Pha** Well, Loughton
  - 21 **Pha** Well, Epping
  - 22 **Pha** Well, Ongar

[SHAPE Place • Pharmacy](#)

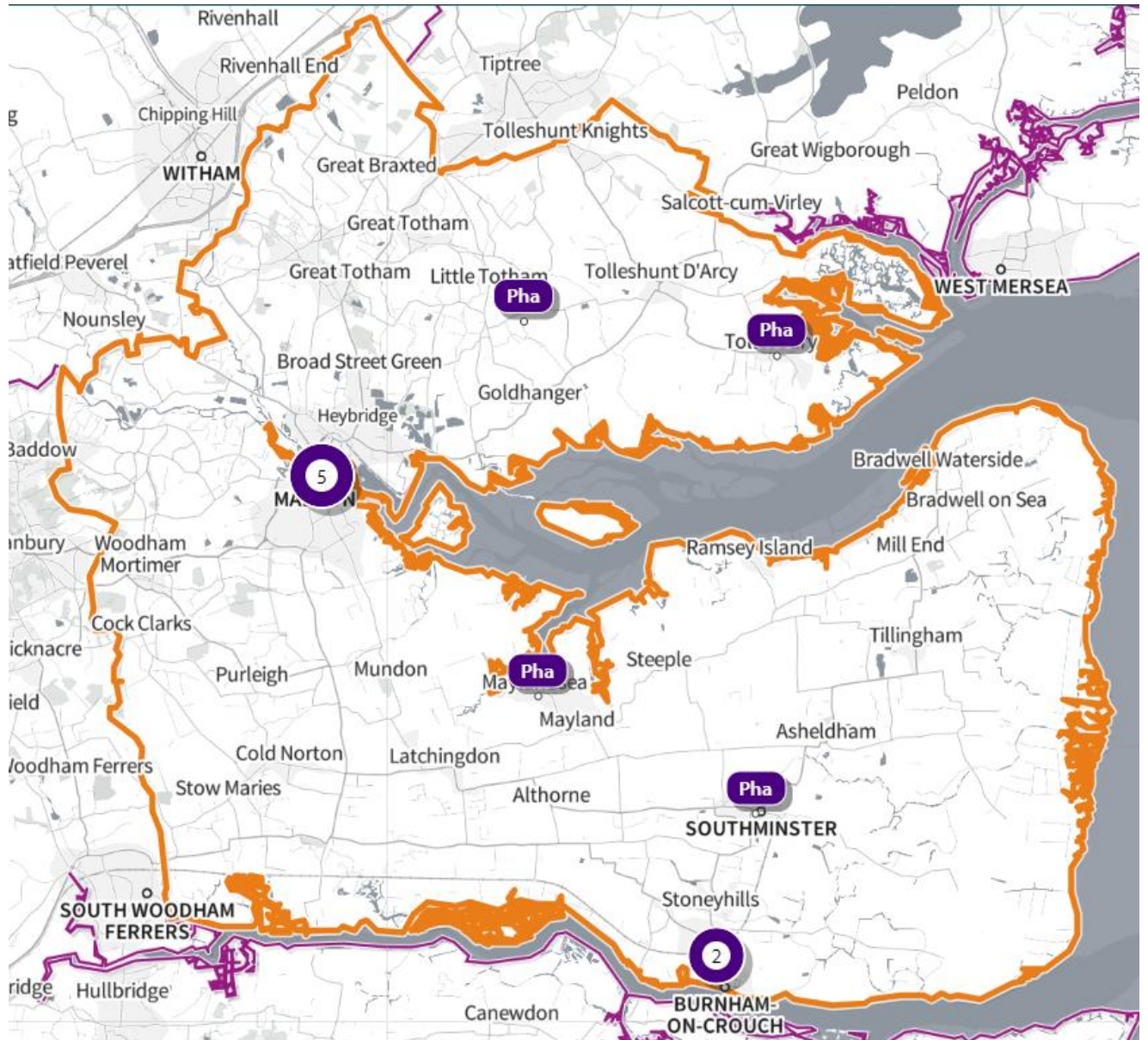
# Harlow



- 
- A faint map of the Harlow area in Essex, England, serves as a background for the list. The map shows major roads and several towns including Halstead, Braintree, Coggeshall, Tham, Helmsford, and Maldon. The pharmacy locations are marked with numbered purple icons.
- 01 **Pha** Boots, Harlow
  - 02 **Pha** Boots, Harlow
  - 03 **Pha** Church Langley Pharmacy, Harlow
  - 04 **Pha** Greenway Pharmacy, Harlow
  - 05 **Pha** Harlow Town Pharmacy, Harlow
  - 06 **Pha** Lloyds Pharmacy Clinical Homecare Ltd, Harlow
  - 07 **Pha** Medicare Pharmacy, Harlow
  - 08 **Pha** Metwest Pharmacy, Harlow
  - 09 **Pha** Netteswell Pharmacy, Harlow
  - 10 **Pha** Potter Street Pharmacy, Harlow
  - 11 **Pha** Ramco Chemist, Old Harlow
  - 12 **Pha** Stow Pharmacy, Harlow
  - 13 **Pha** Tesco in-Store Pharmacy, Harlow
  - 14 **Pha** Well, Essex

[SHAPE Place • Pharmacy](#)

# Maldon



- 01 Pha Blackwater Pharma, Maldon
- 02 Pha Boots, Maldon
- 03 Pha Fiveways Pharmacy, Burnham-on-Crouch
- 04 Pha Heybridge Pharmacy, Maldon
- 05 Pha Savages Pharmacy, Burnham-on-Crouch
- 06 Pha Simplymeds Online, Maldon
- 07 Pha Southminster Pharmacy, Southminster
- 08 Pha Tesco in-Store Pharmacy, Maldon
- 09 Pha Tollesbury Pharmacy, Tollesbury
- 10 Pha Vision Pharmacy, Maldon
- 11 Pha Vision Pharmacy, Chelmsford

[SHAPE Place • Pharmacy](#)

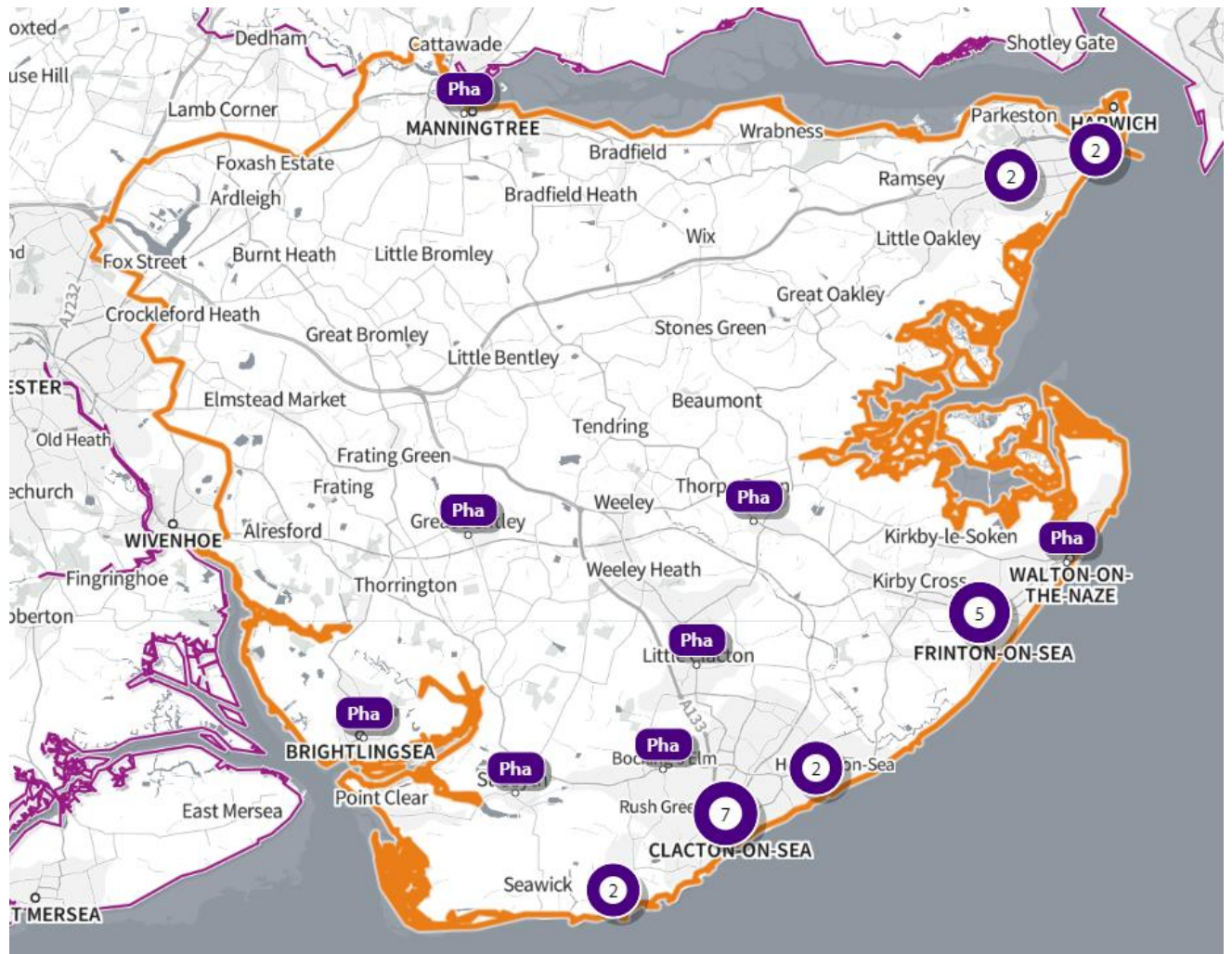
**Rochford**



Rank	Pharmacy Name	Location
01	Audley Mills Pharmacy	Rayleigh
02	Boots	Rayleigh
03	C Percy Ltd	Hockley
04	Chemicrest Pharmacy	Hockley
05	Elmswood Pharmacy	Hockley
06	Ferry Pharmacy	Hullbridge
07	Golden Cross Pharmacy	Rochford
08	Grange Pharmacy	Essex
09	Hambro Pharmacy	Rayleigh
10	Hockley Pharmacy	Hockley
11	Nutan Pharmacy	Rochford
12	Patient Choice Ltd	Hockley
13	Rochford Pharmacy	Rochford
14	Rowlands Pharmacy	Southend-on-Sea
15	Well	Rochford
16	Yardley Chemist	Rayleigh

[SHAPE Place • Pharmacy](#)

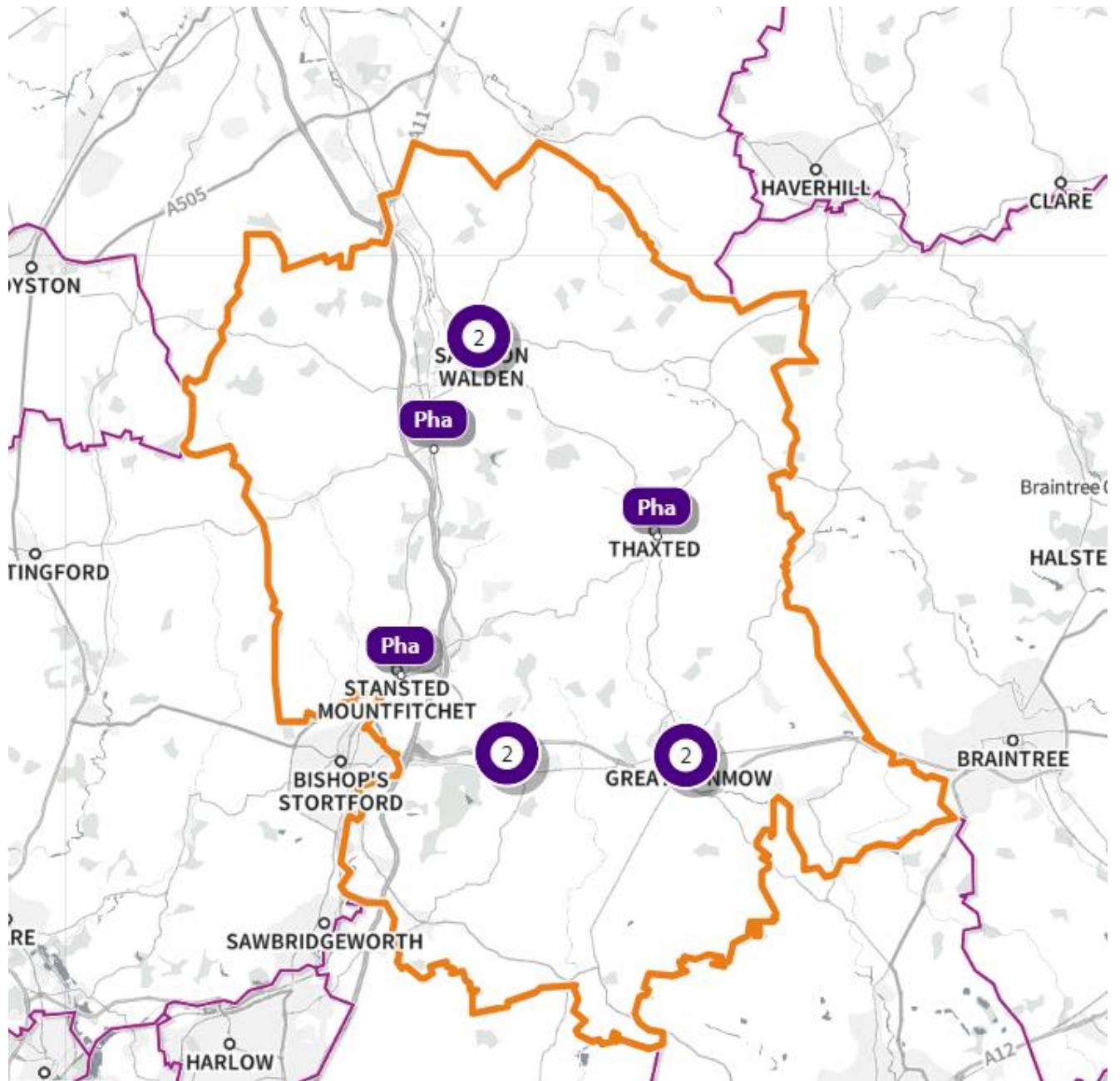
# Tendring



- 01 ▶ **Pha** Allied Pharmacy, Clacton-on-Sea
- 02 ▶ **Pha** Allied Pharmacy Clacton, Essex
- 03 ▶ **Pha** Allied Pharmacy Crossways, Clacton on Sea
- 04 ▶ **Pha** Boots, Brightlingsea
- 05 ▶ **Pha** Boots, Manningtree
- 06 ▶ **Pha** Boots, Clacton-on-Sea
- 07 ▶ **Pha** Boots, Clacton-on-Sea
- 08 ▶ **Pha** Boots, Clacton-on-Sea
- 09 ▶ **Pha** Boots, Clacton-on-Sea
- 10 ▶ **Pha** Boots, Clacton on Sea
- 11 ▶ **Pha** Boots, Frinton-on-Sea
- 12 ▶ **Pha** Boots, Dovercourt
- 13 ▶ **Pha** Borno Chemists, Walton on The Naze
- 14 ▶ **Pha** Borno Pharmacy, Dovercourt
- 15 ▶ **Pha** Connaught Avenue Pharmacy, Frinton on Sea
- 16 ▶ **Pha** Day Lewis Pharmacy, Kirby Cross
- 17 ▶ **Pha** Day Lewis Pharmacy, Frinton-on-Sea
- 18 ▶ **Pha** Day Lewis Pharmacy, Harwich
- 19 ▶ **Pha** GP Pharmacies Ltd, Great Bentley
- 20 ▶ **Pha** Holland Pharmacy, Holland-on-Sea
- 21 ▶ **Pha** M & M Pharmacy, Frinton on Sea
- 22 ▶ **Pha** Mansfield Pharmacy, Clacton-on-Sea
- 23 ▶ **Pha** Natvinc Ltd, Clacton on Sea
- 24 ▶ **Pha** North Road Pharmacy, Clacton on Sea
- 25 ▶ **Pha** Oakley Pharmacy, Harwich
- 26 ▶ **Pha** Pier Avenue Pharmacy, Essex
- 27 ▶ **Pha** Prescription 2 You Healthcare Ltd, Clacton on Sea
- 28 ▶ **Pha** The Lighthouse Pharmacy, Little Clacton

[SHAPE Place • Pharmacy](#)

# Uttlesford



- 01 **Pha** Boots, Saffron Walden
- 02 **Pha** Independence Products Ltd, Stanstead
- 03 **Pha** Newport Pharmacy, Newport
- 04 **Pha** Peacock Pharmacy, Essex
- 05 **Pha** Ropers The Chemist, Great Dunmow
- 06 **Pha** Thaxted Pharmacy, Dunmow
- 07 **Pha** Well, Saffron Walden
- 08 **Pha** Yogi Pharmacies, Great Dunmow
- 09 **Pha** Yogi Pharmacy, Takeley

[SHAPE Place • Pharmacy](#)